

**A' Ghàidhlig aig ìre pharaisteach anns an 20mh is 21mh linn
le mapaichean**

stèidhte air na cunntasan-sluaigh oifigeil agus air linguae-celticae.de

Iain Mac an Tàilleir
2024

Tha am pàipear seo a' coimhead air cor na Gàidhlig aig ìre pharaisteach bho àm Cunntas-sluaigh 1891 chun an fhir mu dheireadh mu bheil fiosrachadh ri fhaotainn, 's e sin 2022. Thuige seo cha robh e furasta dealbh shlàn fhaighinn de neart na Gàidhlig gu nàiseanta aig ìre pharaisteach, agus 's dòcha gun dèan am pàipear seo feum le bhith a' tarraing còmhla an fhiosrachaidh a th' ann à diofar thùsan. 'S iad na paraistean catharra ('s a' chuid mhòr dhiubh air a' Ghàidhealtachd àibheiseach mòr an taca ri paraistean na Galltachd) far an robh a' Ghàidhlig aig a' mhòr-chuid den t-sluaigh ann an 1891 a tha fon phrosbaig an seo, agus tha am pàipear seo an eiseimeil air obair Kurt Duwe agus an làrach-lìn aige, linguae-celticae.de. Mura b' e Duwe, droch theansa gum biodh am pàipear seo ann.

Mar a tha na clàran a leanas a' sealltainn, bha coimhearsnachdan Gàidhlig air feadh tìr-mòr 's nan eilean aig àm a' chiad chunntais agus aig toiseach na 20mh linne. Ann an 1891 bha a' Ghàidhlig aig a' mhòr-chuid de mhuintir 76 paraistean (à 871 ann an Alba air fad), agus chithear mar a chaidh an àireamh sin sìos chun na h-ìre 's nach robh ann an 2022 ach ceithir paraistean air fhàgail anns an robh a' Ghàidhlig aig còrr is an dàrna leth de dhaoine.

Tuigear cho iomlan 's tha an crìonadh air a bhith nuair a chithear gum b' e Tiriodh a' pharaiste a bu treasa a thaobh na Gàidhlig ann an 1891 agus gun robh a' Ghàidhlig aig còrr is 90% de mhuintir còrr is 20 paraiste eile. Bha a' Ghàidhlig na mòr-chànan ann an Tiriodh ann an 1991 ach cha robh bhon uair sin, agus cha robh paraiste sam bith os cionn 90% bho 1981 a-mach. Anns na liostaichean, tha paraistean os cionn 90% air an comharrachadh ann an gorm.

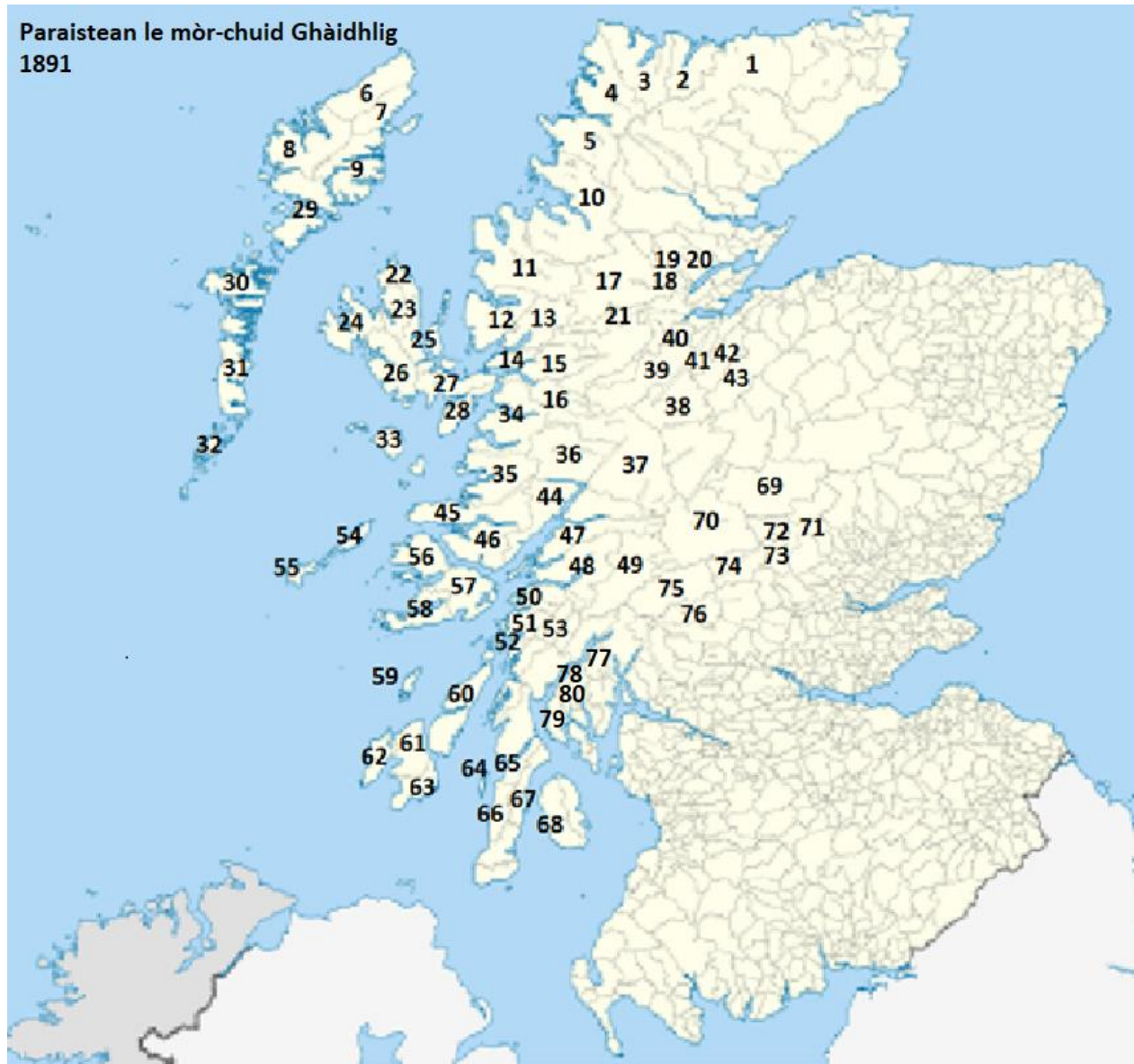
A' smaoinichadh air 1891, feumar cuimhneachadh nach robh 20 bliadhna air a dhol seachad bhon a reachdaicheadh Achd an Fhoghlaim (Alba) ann an 1872 's nach robh a' Ghàidhlig ceadaichte ann an sgoiltean gu às dèidh a' Chogaidh Mhòir. Chithear toradh na h-Achd anns na cunntasan, ach cha b' e Achd an Fhoghlaim an t-aon adhbhar air crìonadh na Gàidhlig. Tha grunn fhactaran ag adhbhrachadh bàs cànan, eadar inbhe is feumalachd a' chànan ann an suidheachaidhean poblach, cion spèise don chànan 's don choimhearsnachd agus reachdan nach eil taiceil. A-nis 's gu bheil tomhas de thaic ann dhan Ghàidhlig 's àireamhan mòra de luchd-ionnsachaidh ann, tha e ìoranta gu bheil i an uchd a' bhàis anns na dearbh àiteachan a chùim beò i cho fada.

Tha na clàran a leanas feumach air mìneachadh. Tha iad a' coimhead air na paraistean anns an robh a' Ghàidhlig na mòr-chànan 's aig co-dhiù 10% den t-sluaigh ann an 1891 agus anns gach cunntas às dèidh sin. Tha na ceudadan os cionn 50% ann an clò dorcha, gus am faicear gu soilleir nuair a chaidh a' Ghàidhlig na mion-chànan anns gach paraiste fa leth. Tha na paraistean air an liostachadh a rèir na h-aibideil anns a' chiad earrainn agus a rèir neart na Gàidhlig anns an dàrna tè. Tha ceithir clàran fa leth anns an treas earrainn agus iad a' dèanamh coimeas eadar paraistean is cunntasan; leis mar nach robh ach ceithir paraistean ann an 2022 le mòr-chuid Ghàidhlig annta, tha Clàr A a' liostachadh nan ceithir paraistean a bu treasa aig àm gach cunntais eadar 1891 is 2022; ann an Clàr B chithear na paraistean os cionn 90% aig àm nan diofar chunntasan, le mapaichean gan leantainn; tha Clàr C a' taisbeanadh cor a' chànan tro na deicheadan anns na ceithir paraistean anns an robh mòr-chuid Ghàidhlig ann an 2022; agus tha Clàr D a' sealltainn nam paraistean ann an 1891 leis na h-aon cheudadan de luchd-labhairt ris na ceithir a bu treasa ann an 2022.

Gus an deach iad à bith ann an 1975 bha na siorrachdan nam bunait aig riaghladh ionadail ann an Alba, agus tha dà litir a' riochdachadh nan siorrachdan a tha fa-near don phàipear seo mar a leanas:

BD - S. Bhòid; CA - Cataibh; EG - Earra-Ghàidheal; IN – S. Inbhir Nis; PR - S. Pheairt; RC - Ros is Cromba.

Map agus Liosta de na Paraistean anns an robh mòr-chuid Ghàidhlig ann an 1891



[Map: Còirichean a' Chrùin 2013]

Cataibh (5)

- 1 Fàrr
- 2 Cinn Tàile MhicAoidh
- 3 Diùirinis
- 4 Eadarra-Chaolas
- 5 Asainte

Ros is Cromba (16)

- 6 Leòdhas: Barbhas
- 7 Leòdhas: Steòrnabhagh
- 8 Leòdhas: Ùig
- 9 Leòdhas: Na Lochan
- 10 Loch Bhraoin
- 11 Geàrrloch
- 12 A' Chomraich
- 13 Loch Carrann
- 14 Loch Aillse
- 15 Cinn Tàile MhicRath
- 16 Gleann Seile
- 17 Cunndainn
- 18 Fodhraitidh
- 19 Cill Tighearna
- 20 Alanais
- 21 Urrath

S. Inbhir Nis (22)

- 22 An t-Eilean Sgitheanach: Cille Mhoire
- 23 An t-Eilean Sgitheanach: Snìothasort
- 24 An t-Eilean Sgitheanach: Diùirinis
- 25 An t-Eilean Sgitheanach: Port Rìgh
- 26 An t-Eilean Sgitheanach: Bràcadal
- 27 An t-Eilean Sgitheanach: An Srath
- 28 An t-Eilean Sgitheanach: Slèite

- 30 Uibhist a Tuath
- 31 Uibhist a Deas
- 32 Barraigh
- 33 Na h-Eileanan Tarsainn
- 34 Gleann Eilg
- 35 Àrasaig is Mùideart
- 36 Cill Mhàilidh
- 37 Cill MoNaomhaig
- 38 Both Fhleisginn is Obar Thairbh
- 39 Urchadan is Gleann Moireasdan
- 40 Cill Targhlain is A' Chonfhadhach
- 41 Dubhras
- 42 Deimhidh is Dùn Fhlicheadaidh
- 43 A' Mhòigh is Dail Fhearghasa

Earra-Ghàidheal (24)

- 44 Àird Ghobhar
- 45 Àird nam Murchan
- 46 A' Mhorbhairne
- 47 Liosmòr is An Apainn
- 48 Àird Chatain is Mucàrna
- 49 Gleann Urchaidh is Innis Fhàil
- 50 A' Chill Mhòr is Cille Bhrìghde
- 51 Cill an Inbhir is Cill Mheallaird
- 52 Cill Bhrianainn is Cill Chatain
- 53 Cill Chrèanain is Dail Abhaich
- 54 Cola
- 55 Tiriodh
- 56 Muile: Cill Naoinein is A' Chill Mhòr
- 57 Muile: Torasaigh
- 58 Muile: Cill Fhionnchain is Cill MhicEòghainn
- 59 Colbhasa is Orasa
- 60 Diùra

- 29 Na Hearadh
- 62 Ìle: Cill Chomain
- 63 Ìle: Cill Daltain
- 64 Giogha is Cara
- 65 Cill Cholmain Eala
- 66 Cill Eathain is Cill Choinnich
- 67 Saghadal is Sgibinis
- 77 Srath Chura
- 78 Srath Lachlainn
- 79 Cill Fhìonain
- 80 Cill Mhaodhain

61 Ìle: Cill A Rubha is Cill Mheanaidh

S. Bhòid (1)

- 68 Arainn: Cille Mhoire

S. Pheairt (8)

- 69 Blàr Athaill
- 70 Fartairchill
- 71 Lagan Ràit
- 72 Uaimh
- 73 Dul
- 74 An Ceannmhor
- 75 Cill Fhinn
- 76 Both Phuidir

Earrann 1: Paraistean catharra os cionn 10% le Gàidhlig eadar 1891 is 2022

A' Ghàidhlig aig a' mhòr-chuid ann an 1891 – 80 paraistean

<i>Paraiste (a rèir na h-aibideil)</i>	<i>1891</i>	<i>1901</i>	<i>1911</i>	<i>1921</i>	<i>1931</i>	<i>1951</i>	<i>1961</i>	<i>1971</i>	<i>1981</i>	<i>1991</i>	<i>2001</i>	<i>2011</i>	<i>2022</i>
A' Chill Mhòr & Cille Bhrìghde EG	57.3	52.3	47.9	34.5	31.7	18.6	15.2	14.6	13.6	10.7	-	-	-
A' Chomraich RC	93.2	93.3	89.7	90.6	85.7	77.6	71.5	53.6	36.3	30.6	18.6	15.7	14.3
A' Mhòigh & Dail Fhearghasa IN	76.3	59.9	44.9	29.5	26.5	12.3	-	-	-	-	-	-	-
A' Mhorbhairne EG	78.5	78.2	70.5	61.5	68.5	45.4	31.0	25.0	18.2	16.8	13.6	12.0	-
Àird Chatain & Mucàrna EG	73.9	66.2	54.2	45.6	43.8	29.6	20.3	13.4	11.4	-	-	-	-
Àird nam Murchan EG	88.3	82.7	86.8	83.4	83.1	66.7	61.3	45.1	38.5	23.7	18.0	19.0	17.1
Àird Ghobhar EG	72.6	87.4	74.1	66.7	70.3	43.9	44.1	30.2	26.2	18.5	13.5	11.0	-
Alanais RC	54.6	41.0	30.5	15.0	13.2	-	-	-	-	-	-	-	-
An Ceannmhor PR	71.9	66.0	61.8	49.7	36.7	15.3	15.0	-	-	-	-	-	-
An Srath (Eil. Sg.) IN	90.5	91.2	88.3	87.1	83.2	74.3	66.4	52.8	47.3	36.1	28.1	22.0	24.9^
Àrasaig is Mùideart IN	91.2	84.3	81.5	76.0	73.3	54.4	45.9	36.3	24.7	17.9	11.9	12.0	11.2
Asainte CA	86.9	88.2	84.8	76.4	79.7	58.7	45.5	31.1	23.4	13.2	-	-	-
Barbhas (Leòdhas) RC	95.7	91.1	92.3	93.2	94.7	94.1	94.6	91.8	92.1	84.4	72.8	64.0	55.3
Barraigh IN	93.8	91.6	93.2	87.2	87.4	89.8	85.8	83.5	82.1	72.5	66.4	62.0	51.0
Blàr Athaill PR	65.3	52.7	41.4	25.8	19.9	-	-	-	-	-	-	-	-
Both Fhleisginn & Obar Thairbh IN	59.8	54.3	44.4	35.1	26.6	15.3	-	-	-	-	-	-	-
Both Phuidir PR	63.6	58.3	?	?	?	?	?	?	-	-	-	-	-
Bràcadal (Eil. Sg.) IN	89.1	85.7	88.2	83.6	88.3	82.4	75.8	65.6	64.9	47.4	35.4	26.0	19.4
Cill an Inbhir & Cill Mheallaird EG	77.6	74.2	63.0	63.5	53.7	35.8	23.2	18.4	15.8	-	-	-	-
Cill A Rubha* (Ìle) EG	83.4	81.7	79.0	76.5	75.9	66.6	56.7	45.7	38.3	31.1	22.4	19.0	15.6
Cill Bhrianainn & Cill Chatain EG	82.6	85.0	86.6	75.2	78.0	52.3	35.1	24.8	15.6	10.3	-	-	-
Cill Cholmain Eala EG	52.9	42.9	36.3	24.9	21.7	11.9	-	-	-	-	-	-	-
Cill Chomain (Ìle) EG	88.4	86.7	87.2	83.6	83.5	75.2	64.8	59.5	51.8	42.5	27.6	20.0	17.5
Cill Chrèanain & Dail Abhaich EG	85.1	78.2	62.2	49.5	52.2	28.4	09.8	-	-	-	-	-	-
Cill Daltain (Ìle) EG	87.7	84.5	82.2	75.0	81.4	67.9	57.9	46.1	37.6	32.8	23.2	18.0	13.7
Cill Eathain & Cill Choinnich EG	63.8	56.4	45.3	36.1	27.6	16.7	-	-	-	-	-	-	-
Cill Fhinn PR	48.0	55.7	?	?	?	?	11.5	-	-	-	-	-	-
Cill Fhionain EG	53.1	52.9	27.5	15.6	17.8	-	-	-	-	-	-	-	-
Cill Fhionnchain* EG	89.9	86.7	80.5	70.7	75.8	53.8	43.8	35.9	28.0	13.5	-	-	10.0^
Cill Mhaodhain EG	53.3	42.1	41.3	31.9	27.2	-	-	-	-	-	-	-	-
Cille Mhoire (Arainn) BD	62.7	53.3	40.7	20.0	20.7	-	-	-	-	-	-	-	-
Cille Mhoire (Eil. Sg.) IN	94.2	93.4	93.1	91.9	92.8	90.1	91.1	87.3	80.9	70.5	55.4	46.0	40.3

Cill Mhàilidh IN	74.0	61.2	59.1	48.4	40.6	21.4	17.3	13.9	11.8	-	-	-	-
Cill MoNaomhaig IN	73.8	72.0	66.4	56.5	35.6	22.5	15.0	15.0	12.3	-	-	-	-
Cill Naoinein & A' Chill Mhòr EG	84.0	76.8	78.6	72.7	73.4	47.1	33.4	24.1	22.3	13.8	12.9	13.0	12.1
Cill Targhlain & A' Chonfhadhach IN	74.8	63.5	50.8	40.1	31.5	15.9	10.4	-	-	-	-	-	-
Cill Tighearna RC	56.8	41.8	30.1	22.4	17.6	-	-	-	-	-	-	-	-
Cinn Tàile MhicAoidh CA	85.1	83.3	81.5	77.9	71.7	53.1	43.7	38.3	32.4	21.2	16.9	11.0	-
Cinn Tàile MhicRath RC	92.9	88.4	86.7	86.5	76.9	60.6	46.2	36.6	36.9	25.8	18.6	14.0	14.4^
Cola EG	74.5	79.9	76.3	73.1	78.6	65.2	63.9	48.3	28.2	15.1	11.6	-	-
Colbhasa & Orasa EG	88.7	91.1	91.5	84.9	84.0	74.2	72.9	57.1	40.4	27.4	23.0	20.0	-
Cunndainn RC	70.4	64.4	59.2	49.0	39.4	19.6	14.7	-	-	-	-	-	-
Deimhidh & Dùn Fhlicheadaidh IN	76.9	59.6	50.4	34.1	23.0	-	-	-	-	-	-	-	-
Diùirinis (Eil. Sg.) IN	93.8	93.3	90.8	90.9	91.9	85.6	81.5	70.7	62.7	48.1	31.5	23.0	19.4
Diùirnis (tìr-mòr) CA	83.8	76.0	74.3	74.9	72.6	51.3	40.4	36.8	22.6	12.9	-	-	-
Diùra EG	88.0	84.6	86.1	79.6	72.0	58.9	46.9	33.3	20.3	18.9	10.8	-	-
Dubhras IN	72.8	70.8	51.1	33.9	26.9	11.8	-	-	-	-	-	-	-
Dul PR	55.2	47.3	36.9	24.8	18.6	-	-	-	-	-	-	-	-
Eadarra-Chaolas CA	84.9	80.4	83.3	73.0	75.1	54.3	47.4	36.2	27.1	12.8	-	-	-
Fàrr CA	83.9	81.3	72.0	66.9	63.3	43.0	29.5	27.3	21.3	14.3	-	-	-
Fartairchill PR	77.5	69.9	61.9	41.6	31.2	14.7	-	-	-	-	-	-	-
Fodhraitidh RC	65.6	53.2	41.0	23.1	22.9	-	-	-	-	-	-	-	-
Geàrrloch RC	92.1	91.1	89.0	87.2	85.3	64.4	54.5	44.0	34.9	22.7	15.8	13.0	11.1
Giogha & Cara EG	81.0	78.1	77.9	73.5	69.5	57.5	40.5	37.1	24.2	13.3	13.6	-	-
Gleann Eilg IN	91.2	81.9	71.4	60.7	51.5	38.6	30.4	24.3	20.7	14.0	12.4	14.0	12.5
Gleann Seile RC	89.5	90.4	82.3	83.0	76.3	58.7	52.7	43.5	36.6	24.1	16.8	15.0	10.5
Gleann Urchaidh & Innis Fhàil EG	66.7	77.9	68.1	55.1	34.8	25.5	22.0	13.6	14.9	-	-	-	-
Lagan Ràit PR	63.2	51.3	34.9	22.0	18.4	-	-	-	-	-	-	-	-
Liosmòr & An Apainn EG	82.2	78.2	65.3	55.4	49.1	36.3	27.9	24.4	18.2	11.6	-	-	-
Loch Aillse RC	93.3	82.7	81.1	71.3	71.3	45.9	40.3	33.0	29.4	20.4	20.2	15.0	13.6
Loch Bhraoin RC	86.0	86.3	83.4	75.6	71.8	54.4	40.0	27.2	23.3	11.1	10.8	10.0	10.5^
Loch Carrann RC	87.6	87.4	89.4	83.6	69.6	59.6	48.1	43.6	21.7	17.2	16.8	14.4	15.4^
Na Hearadh IN	95.4	92.6	91.2	92.9	93.1	91.9	89.5	86.9	86.9	78.8	68.2	60.0	48.9
Na h-Eileanan Tarsainn IN	92.3	77.0	81.6	65.6	74.7	64.7	57.1	47.1	37.8	17.0	16.8	-	20.4
Na Lochan (Leòdhas) RC	94.1	91.1	91.1	92.3	94.5	92.4	94.8	90.5	86.4	74.9	60.5	53.0	41.9
Port Rìgh (Eil. Sg.) IN	88.0	87.4	85.5	83.3	80.7	66.9	54.9	54.4	48.3	41.1	36.3	30.0	26.3
Saghadal & Sgibinis EG	60.4	55.3	42.6	28.6	25.7	11.2	-	-	-	-	-	-	-
Slèite (Eil. Sg.) IN	90.0	91.4	91.5	89.9	93.3	80.6	77.3	68.8	58.8	44.6	42.6	39.0	38.5
Sniothasort (Eil. Sg.) IN	95.3	95.1	91.9	91.7	91.4	74.0	78.4	68.8	63.1	50.5	41.0	31.0	27.1

Srath Chura EG	52.1	46.0	39.8	20.3	13.6	-	-	-	-	-	-	-	-
Srath Lachlainn EG	84.4	76.9	67.7	42.1	35.2	12.5	-	-	-	-	-	-	-
Steòrnabhagh (Leòdhas) RC	86.8	87.3	87.7	85.2	85.5	76.2	73.2	68.9	67.2	55.7	50.0	43.0	37.4
Tiriodh EG	96.2	93.4	92.3	86.4	92.6	83.7	74.4	67.4	71.7	55.9	47.5	38.0	34.2
Torasaigh EG	80.0	76.9	73.7	69.1	64.3	42.5	41.1	28.4	28.1	20.5	16.3	12.0	12.2 [^]
Uaimh PR	60.6	49.9	34.9	24.2	18.6	-	-	-	-	-	-	-	-
Uibhist a Deas IN	95.0	92.0	92.6	92.5	93.3	89.5	77.2	73.6	68.2	62.1	65.0	60.0	54.8
Uibhist a Tuath IN	93.8	92.4	92.3	91.7	92.1	89.8	88.3	84.6	83.9	72.3	67.2	61.0	49.8
Ùig (Leòdhas) RC	95.8	92.0	93.1	93.0	95.0	92.9	87.1	90.5	87.7	76.4	68.5	56.0	46.3
Urchadan & Gleann Mhoireasdan IN	80.0	76.4	68.5	56.6	42.6	21.1	14.4	13.4	-	-	-	-	-
Urrath RC	64.7	59.6	47.7	35.1	25.7	-	-	-	-	-	-	-	-

* Cill A Rubha & Cill Mheanaidh; Cill Fhionnchain & Cill MhicEòghainn (Muile) EG

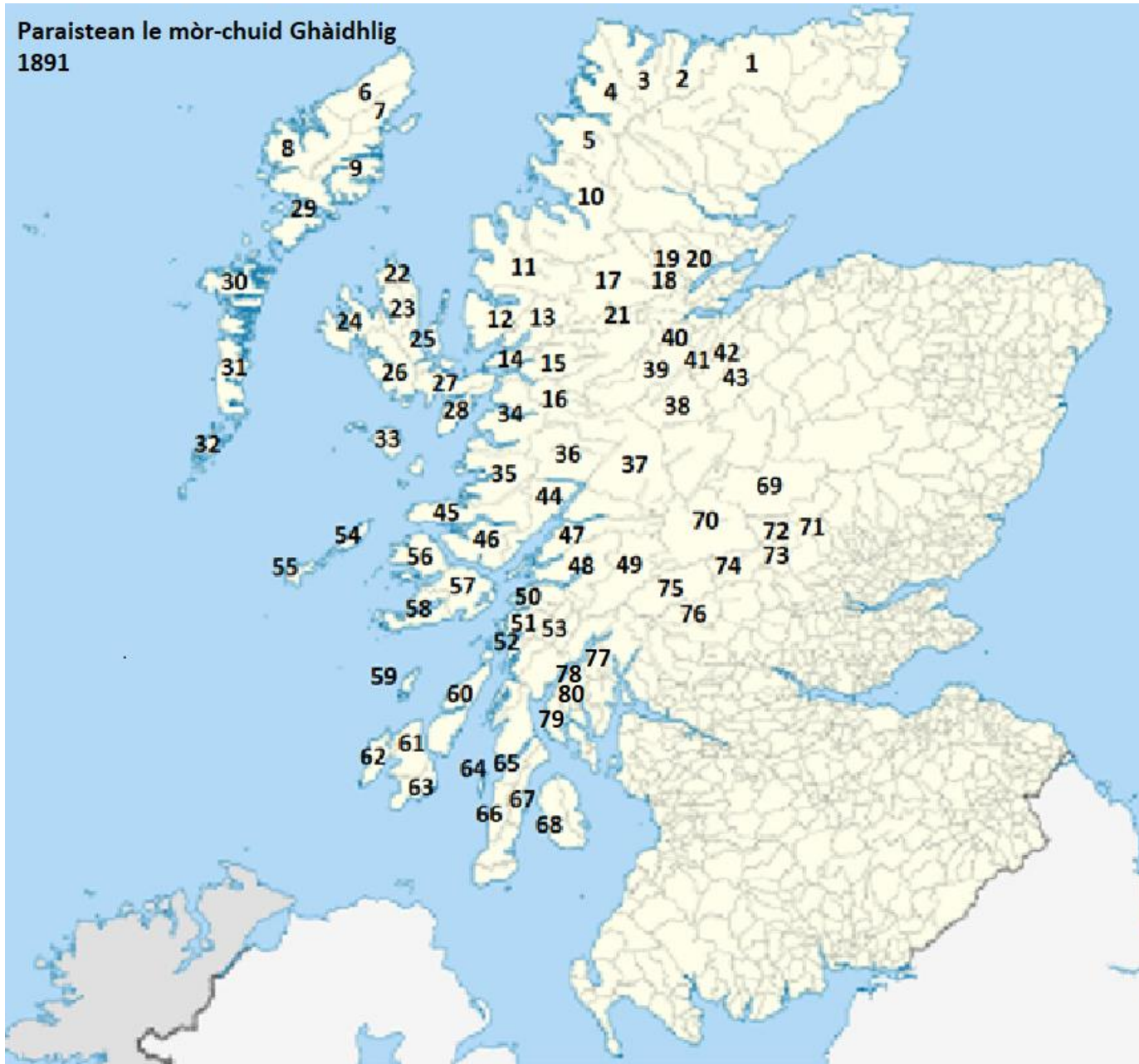
[^] Chaidh an ceudad suas eadar 2011 is 2022.

Nòtaichean:

Bha a' mhòr-chuid a' bruidhinn na Gàidhlig air taobh an iar Arainn, ann an Cinn Tìre tuath air Ceann Loch Chille Chiarain agus air tìr-mòr Earra-Ghàidheal tuath air Creiginis, Cill Mhàrtainn agus Inbhir Aora. B' i a' Ghàidhlig cànan a' mhòr-shluaigh ann an eileanan Earra-Ghàidheal air fad. Mar an ceudna, bha a' Ghàidhlig aig a' mhòr-chuid de mhuinntir ceann an iar-thuath S. Pheairt ann an Athall, Bràid Albainn agus Raineach. A bharrachd air eileanan S. Inbhir Nis agus Gleann Eilg, bha a' mhòr-chuid a' bruidhinn na Gàidhlig ann an Loch Abar agus anns na paraistean air dà taobh Loch Nis, cho fada deas ris a' Mhòigh air rathad an A9 agus cho fada an ear ri Bràigh na h-Àirde agus Deimhidh. Nas fhaide tuath ann an Ros is Cromba, bha a' Ghàidhlig aig a' mhòr-chuid ann an Leòdhas agus air a' chosta an iar, ach cuideachd ann am Meadhan Rois agus na paraistean tuath is deas air Inbhir Pheofharain. Ann an Cataibh b' ann anns na còig paraistean air a' chosta an iar 's a tuath a bha a' Ghàidhlig aig a' mhòr-chuid.

Mar sin dheth, bha a' mhòr-chuid de mhuinntir pharaistean ann an sia siorrachdan a' bruidhinn Gàidhlig ann an 1891, ach aig ìre nas ionadaile agus nas mionaidiche bha a' Ghàidhlig aig a' mhòr-chuid de mhuinntir cheàrnaidhean beaga ann an Siorrachdan Ghallaibh, Inbhir Narann, Mhoireibh, Bhanbh, Obar Dheathain, Shruighlea agus Dhùn Breatann a bharrachd air na siorrachdan anns a' chlàr gu h-àrd.

Paraistean le mòr-chuid Ghàidhlig
1891



[Map: Còirichean a' Chrùn 2013]

A' Ghàidhlig aig a' mhòr-chuid ann an 1901 – 74 paraistean

<i>Paraiste (a rèir na h-aibideil)</i>	1901	1911	1921	1931	1951	1961	1971	1981	1991	2001	2011	2022
A' Chill Mhòr & Cille Bhrìghde EG	52.3	47.9	34.5	31.7	18.6	15.2	14.6	13.6	10.7	-	-	-
A' Chomraich RC	93.3	89.7	90.6	85.7	77.6	71.5	53.6	36.3	30.6	18.6	15.7	14.3
A' Mhòigh & Dail Fhearghasa IN	59.9	44.9	29.5	26.5	12.3	-	-	-	-	-	-	-
A' Mhorbhairne EG	78.2	70.5	61.5	68.5	45.4	31.0	25.0	18.2	16.8	13.6	12.0	-
Àird Chatain & Mucàrna EG	66.2	54.2	45.6	43.8	29.6	20.3	13.4	11.4	-	-	-	-
Àird nam Murchan EG	82.7	86.8	83.4	83.1	66.7	61.3	45.1	38.5	23.7	18.0	19.0	17.1
Àird Ghobhar EG	87.4	74.1	66.7	70.3	43.9	44.1	30.2	26.2	18.5	13.5	11.0	-
An Ceannmhor PR	66.0	61.8	49.7	36.7	15.3	15.0	-	-	-	-	-	-
An Srath (Eil. Sg.) IN	91.2	88.3	87.1	83.2	74.3	66.4	52.8	47.3	36.1	28.1	22.0	24.9 [^]
Àrasaig is Mùideart IN	84.3	81.5	76.0	73.3	54.4	45.9	36.3	24.7	17.9	11.9	12.0	-
Asainte CA	88.2	84.8	76.4	79.7	58.7	45.5	31.1	23.4	13.2	-	-	-
Barbhas (Leòdhas) RC	91.1	92.3	93.2	94.7	94.1	94.6	91.8	92.1	84.4	72.8	64.0	55.3
Barraigh IN	91.6	93.2	87.2	87.4	89.8	85.8	83.5	82.1	72.5	66.4	62.0	51.0
Blàr Athaill PR	52.7	41.4	25.8	19.9	-	-	-	-	-	-	-	-
Both Fhleisginn & Obar Thairbh IN	54.3	44.4	35.1	26.6	15.3	-	-	-	-	-	-	-
Both Phuidir PR	58.3	?	?	?	?	?	?	-	-	-	-	-
Bràcadal (Eil. Sg.) IN	85.7	88.2	83.6	88.3	82.4	75.8	65.6	64.9	47.4	35.4	26.0	19.4
Cill an Inbhir & Cill Mheallaird EG	74.2	63.0	63.5	53.7	35.8	23.2	18.4	15.8	-	-	-	-
Cill A Rubha & Cill Mheanaidh (Ìle) EG	81.7	79.0	76.5	75.9	66.6	56.7	45.7	38.3	31.1	22.4	19.0	15.6
Cill Bhrianainn & Cill Chatain EG	85.0	86.6	75.2	78.0	52.3	35.1	24.8	15.6	10.3	-	-	-
Cill Chomain (Ìle) EG	86.7	87.2	83.6	83.5	75.2	64.8	59.5	51.8	42.5	27.6	20.0	17.5
Cill Chrèanain & Dail Abhaich EG	78.2	62.2	49.5	52.2	28.4	09.8	-	-	-	-	-	-
Cill Daltain (Ìle) EG	84.5	82.2	75.0	81.4	67.9	57.9	46.1	37.6	32.8	23.2	18.0	13.7
Cill Eathain & Cill Choinnich EG	56.4	45.3	36.1	27.6	16.7	-	-	-	-	-	-	-
Cill Fhionain EG	52.9	27.5	15.6	17.8	-	-	-	-	-	-	-	-
Cill Fhinn PR	55.7	?	?	?	?	11.5	-	-	-	-	-	-
Cill Fhionnchain & Cill MhicEòghainn EG	86.7	80.5	70.7	75.8	53.8	43.8	35.9	28.0	13.5	-	-	10.0 [^]
Cille Mhoire (Arainn) BD	53.3	40.7	20.0	20.7	-	-	-	-	-	-	-	-
Cille Mhoire (Eil. Sg.) IN	93.4	93.1	91.9	92.8	90.1	91.1	87.3	80.9	70.5	55.4	46.0	40.3
Cill Mhàilidh IN	61.2	59.1	48.4	40.6	21.4	17.3	13.9	11.8	-	-	-	-
Cill MoNaomhaig IN	72.0	66.4	56.5	35.6	22.5	15.0	15.0	12.3	-	-	-	-
Cill Naoinein & A' Chill Mhòr EG	76.8	78.6	72.7	73.4	47.1	33.4	24.1	22.3	13.8	12.9	13.0	12.1
Cill Targhlain & A' Chonfhadhach IN	63.5	50.8	40.1	31.5	15.9	10.4	-	-	-	-	-	-
Cinn Tàile MhicAoidh CA	83.3	81.5	77.9	71.7	53.1	43.7	38.3	32.4	21.2	16.9	11.0	-

Cinn Tàile MhicRath RC	88.4	86.7	86.5	76.9	60.6	46.2	36.6	36.9	25.8	18.6	14.0	14.4^
Cola EG	79.9	76.3	73.1	78.6	65.2	63.9	48.3	28.2	15.1	11.6	-	-
Colbhasa & Orasa EG	91.1	91.5	84.9	84.0	74.2	72.9	57.1	40.4	27.4	23.0	20.0	-
Cunndainn RC	64.4	59.2	49.0	39.4	19.6	14.7	-	-	-	-	-	-
Deimhidh & Dùn Fhlicheadaidh IN	59.6	50.4	34.1	23.0	-	-	-	-	-	-	-	-
Diùirinis (Eil. Sg.) IN	93.3	90.8	90.9	91.9	85.6	81.5	70.7	62.7	48.1	31.5	23.0	19.4
Diùirnis (tìr-mòr) CA	76.0	74.3	74.9	72.6	51.3	40.4	36.8	22.6	12.9	-	-	-
Diùra EG	84.6	86.1	79.6	72.0	58.9	46.9	33.3	20.3	18.9	10.8	-	-
Dubhras IN	70.8	51.1	33.9	26.9	11.8	-	-	-	-	-	-	-
Eadarra-Chaolas CA	80.4	83.3	73.0	75.1	54.3	47.4	36.2	27.1	12.8	-	-	-
Fàrr CA	81.3	72.0	66.9	63.3	43.0	29.5	27.3	21.3	14.3	-	-	-
Fartairchill PR	69.9	61.9	41.6	31.2	14.7	-	-	-	-	-	-	-
Fodhraitidh RC	53.2	41.0	23.1	22.9	-	-	-	-	-	-	-	-
Geàrrloch RC	91.1	89.0	87.2	85.3	64.4	54.5	44.0	34.9	22.7	15.8	13.0	11.1
Giogha & Cara EG	78.1	77.9	73.5	69.5	57.5	40.5	37.1	24.2	13.3	13.6	-	-
Gleann Eilg IN	81.9	71.4	60.7	51.5	38.6	30.4	24.3	20.7	14.0	12.4	14.0	12.5
Gleann Seile RC	90.4	82.3	83.0	76.3	58.7	52.7	43.5	36.6	24.1	16.8	15.0	10.5
Gleann Urchaidh & Innis Fhàil EG	77.9	68.1	55.1	34.8	25.5	22.0	13.6	14.9	-	-	-	-
Lagan Ràit PR	51.3	34.9	22.0	18.4	-	-	-	-	-	-	-	-
Liosmòr & An Apainn EG	78.2	65.3	55.4	49.1	36.3	27.9	24.4	18.2	11.6	-	-	-
Loch Aillse RC	82.7	81.1	71.3	71.3	45.9	40.3	33.0	29.4	20.4	20.2	15.0	13.6
Loch Bhraoin RC	86.3	83.4	75.6	71.8	54.4	40.0	27.2	23.3	11.1	10.8	10.0	10.5^
Loch Carrann RC	87.4	89.4	83.6	69.6	59.6	48.1	43.6	21.7	17.2	16.8	14.4	15.4^
Na Hearadh IN	92.6	91.2	92.9	93.1	91.9	89.5	86.9	86.9	78.8	68.2	60.0	48.9
Na h-Eileanan Tarsainn IN	77.0	81.6	65.6	74.7	64.7	57.1	47.1	37.8	17.0	16.8	-	20.4^
Na Lochan (Leòdhas) RC	91.1	91.1	92.3	94.5	92.4	94.8	90.5	86.4	74.9	60.5	53.0	41.9
Port Rìgh (Eil. Sg.) IN	87.4	85.5	83.3	80.7	66.9	54.9	54.4	48.3	41.1	36.3	30.0	26.3
Saghadal & Sgibinis EG	55.3	42.6	28.6	25.7	11.2	-	-	-	-	-	-	-
Slèite (Eil. Sg.) IN	91.4	91.5	89.9	93.3	80.6	77.3	68.8	58.8	44.6	42.6	39.0	38.5
Sniothasort (Eil. Sg.) IN	95.1	91.9	91.7	91.4	74.0	78.4	68.8	63.1	50.5	41.0	31.0	27.1
Srath Lachlainn EG	76.9	67.7	42.1	35.2	12.5	-	-	-	-	-	-	-
Steòrnabhagh (Leòdhas) RC	87.3	87.7	85.2	85.5	76.2	73.2	68.9	67.2	55.7	50.0	43.0	37.4
Tiriodh EG	93.4	92.3	86.4	92.6	83.7	74.4	67.4	71.7	55.9	47.5	38.0	34.2
Torasaigh EG	76.9	73.7	69.1	64.3	42.5	41.1	28.4	28.1	20.5	16.3	12.0	12.2^
Uaimh PR	49.9	34.9	24.2	18.6	-	-	-	-	-	-	-	-
Uibhist a Deas IN	92.0	92.6	92.5	93.3	89.5	77.2	73.6	68.2	62.1	65.0	60.0	54.8
Uibhist a Tuath IN	92.4	92.3	91.7	92.1	89.8	88.3	84.6	83.9	72.3	67.2	61.0	49.8

Ùig (Leòdhas) RC	92.0	93.1	93.0	95.0	92.9	87.1	90.5	87.7	76.4	68.5	56.0	46.3
Urchadan & Gleann Mhoireasdan IN	76.4	68.5	56.6	42.6	21.1	14.4	13.4	-	-	-	-	-
Urrath RC	59.6	47.7	35.1	25.7	-	-	-	-	-	-	-	-

^ Chaidh an ceudad suas eadar 2011 is 2022.

Nòtaichean:

Air na deich bliadhna eadar 1891 agus 1901 cha do chaill ach ceithir paraistean am mòr-chuid Ghàidhlig, agus bha an cànan aig a' mhòr-chuid ann an dà pharaiste ann an Cinn Tìre agus seachd ann an S. Pheairt.

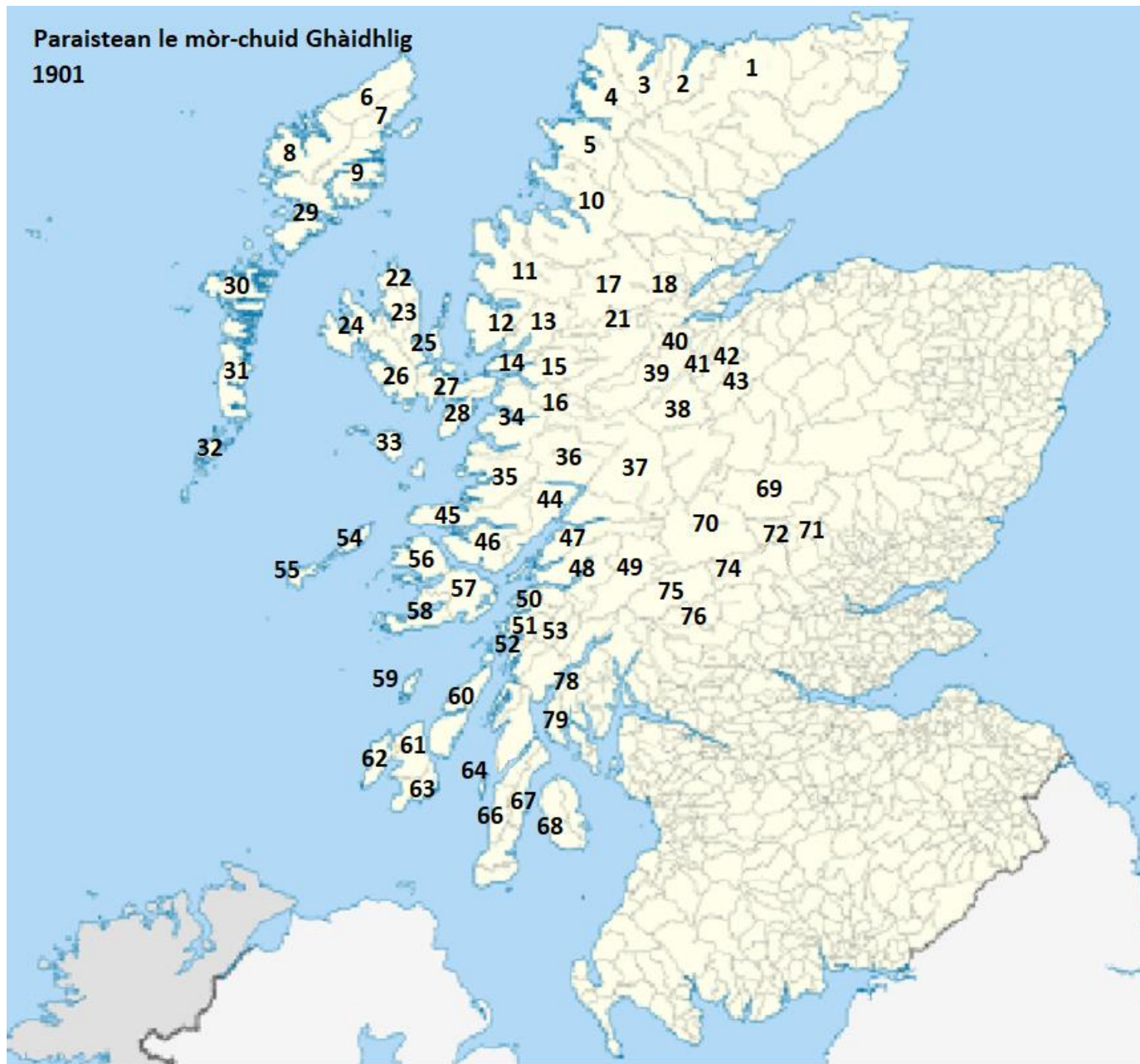
Fo 50% bho àm a' chunntais mu dheireadh:

Earra-Ghàidheal: Cill Cholmain Eala, Cill Mhaodhain, Srath Chura

Ros is Cromba: Alanais, Cill Tighearna

S. Pheairt: Dul

Paraistean le mòr-chuid Ghàidhlig
1901



[Map: Còirichean a' Chrùn 2013]

A' Ghàidhlig aig a' mhòr-chuid ann an 1911 – 62 paraistean

<i>Paraiste (a rèir na h-aibideil)</i>	<i>1911</i>	<i>1921</i>	<i>1931</i>	<i>1951</i>	<i>1961</i>	<i>1971</i>	<i>1981</i>	<i>1991</i>	<i>2001</i>	<i>2011</i>	<i>2022</i>
A' Chomraich RC	89.7	90.6	85.7	77.6	71.5	53.6	36.3	30.6	18.6	15.7	14.3
A' Mhorbhairne EG	70.5	61.5	68.5	45.4	31.0	25.0	18.2	16.8	13.6	12.0	-
Àird Chatain & Mucàrna EG	54.2	45.6	43.8	29.6	20.3	13.4	11.4	-	-	-	-
Àird nam Murchan EG	86.8	83.4	83.1	66.7	61.3	45.1	38.5	23.7	18.0	19.0	17.1
Àird Ghobhar EG	74.1	66.7	70.3	43.9	44.1	30.2	26.2	18.5	13.5	11.0	-
An Ceannmhor PR	61.8	49.7	36.7	15.3	15.0	-	-	-	-	-	-
An Srath (Eil. Sg.) IN	88.3	87.1	83.2	74.3	66.4	52.8	47.3	36.1	28.1	22.0	24.9 [^]
Àrasaig is Mùideart IN	81.5	76.0	73.3	54.4	45.9	36.3	24.7	17.9	11.9	12.0	11.2
Asainte CA	84.8	76.4	79.7	58.7	45.5	31.1	23.4	13.2	-	-	-
Barbhas (Leòdhas) RC	92.3	93.2	94.7	94.1	94.6	91.8	92.1	84.4	72.8	64.0	55.3
Barraigh IN	93.2	87.2	87.4	89.8	85.8	83.5	82.1	72.5	66.4	62.0	51.0
Both Phuidir PR	?	?	?	?	?	?	-	-	-	-	-
Bràcadal (Eil. Sg.) IN	88.2	83.6	88.3	82.4	75.8	65.6	64.9	47.4	35.4	26.0	19.4
Cill an Inbhir & Cill Mheallaird EG	63.0	63.5	53.7	35.8	23.2	18.4	15.8	-	-	-	-
Cill A Rubha & Cill Mheanaidh (Ìle) EG	79.0	76.5	75.9	66.6	56.7	45.7	38.3	31.1	22.4	19.0	15.6
Cill Bhrianainn & Cill Chatain EG	86.6	75.2	78.0	52.3	35.1	24.8	15.6	10.3	-	-	-
Cill Chomain (Ìle) EG	87.2	83.6	83.5	75.2	64.8	59.5	51.8	42.5	27.6	20.0	17.5
Cill Chrèanain & Dail Abhaich EG	62.2	49.5	52.2	28.4	09.8	-	-	-	-	-	-
Cill Daltain (Ìle) EG	82.2	75.0	81.4	67.9	57.9	46.1	37.6	32.8	23.2	18.0	13.7
Cill Fhinn PR	?	?	?	?	11.5	-	-	-	-	-	-
Cill Fhionnchain & Cill MhicEòghainn EG	80.5	70.7	75.8	53.8	43.8	35.9	28.0	13.5	-	-	10.0 [^]
Cille Mhoire (Eil. Sg.) IN	93.1	91.9	92.8	90.1	91.1	87.3	80.9	70.5	55.4	46.0	40.3
Cill Mhàilidh IN	59.1	48.4	40.6	21.4	17.3	13.9	11.8	-	-	-	-
Cill MoNaomhaig IN	66.4	56.5	35.6	22.5	15.0	15.0	12.3	-	-	-	-
Cill Naoinein & A' Chill Mhòr EG	78.6	72.7	73.4	47.1	33.4	24.1	22.3	13.8	12.9	13.0	12.1
Cill Targhlain & A' Chonfhadhach IN	50.8	40.1	31.5	15.9	10.4	-	-	-	-	-	-
Cinn Tàile MhicAoidh CA	81.5	77.9	71.7	53.1	43.7	38.3	32.4	21.2	16.9	11.0	-
Cinn Tàile MhicRath RC	86.7	86.5	76.9	60.6	46.2	36.6	36.9	25.8	18.6	14.0	14.4 [^]
Cola EG	76.3	73.1	78.6	65.2	63.9	48.3	28.2	15.1	11.6	-	-
Colbhasa & Orasa EG	91.5	84.9	84.0	74.2	72.9	57.1	40.4	27.4	23.0	20.0	-
Cunndainn RC	59.2	49.0	39.4	19.6	14.7	-	-	-	-	-	-
Deimhidh & Dùn Fhlicheadaidh IN	50.4	34.1	23.0	-	-	-	-	-	-	-	-
Diùirinis (Eil. Sg.) IN	90.8	90.9	91.9	85.6	81.5	70.7	62.7	48.1	31.5	23.0	19.4
Diùirnis (tìr-mòr) CA	74.3	74.9	72.6	51.3	40.4	36.8	22.6	12.9	-	-	-

Diùra EG	86.1	79.6	72.0	58.9	46.9	33.3	20.3	18.9	10.8	-	-
Dubhras IN	51.1	33.9	26.9	11.8	-	-	-	-	-	-	-
Eadarra-Chaolas CA	83.3	73.0	75.1	54.3	47.4	36.2	27.1	12.8	-	-	-
Fàrr CA	72.0	66.9	63.3	43.0	29.5	27.3	21.3	14.3	-	-	-
Fartairchill PR	61.9	41.6	31.2	14.7	-	-	-	-	-	-	-
Geàrrloch RC	89.0	87.2	85.3	64.4	54.5	44.0	34.9	22.7	15.8	13.0	11.1
Giogha & Cara EG	77.9	73.5	69.5	57.5	40.5	37.1	24.2	13.3	13.6	-	-
Gleann Eilg IN	71.4	60.7	51.5	38.6	30.4	24.3	20.7	14.0	12.4	14.0	12.5
Gleann Seile RC	82.3	83.0	76.3	58.7	52.7	43.5	36.6	24.1	16.8	15.0	10.5
Gleann Urchaidh & Innis Fhàil EG	68.1	55.1	34.8	25.5	22.0	13.6	14.9	-	-	-	-
Liosmòr & An Apainn EG	65.3	55.4	49.1	36.3	27.9	24.4	18.2	11.6	-	-	-
Loch Aillse RC	81.1	71.3	71.3	45.9	40.3	33.0	29.4	20.4	20.2	15.0	13.6
Loch Bhraoin RC	83.4	75.6	71.8	54.4	40.0	27.2	23.3	11.1	10.8	10.0	10.5 [^]
Loch Carrann RC	89.4	83.6	69.6	59.6	48.1	43.6	21.7	17.2	16.8	14.4	15.4 [^]
Na Hearadh IN	91.2	92.9	93.1	91.9	89.5	86.9	86.9	78.8	68.2	60.0	48.9
Na h-Eileanan Tarsainn IN	81.6	65.6	74.7	64.7	57.1	47.1	37.8	17.0	16.8	-	20.4 [^]
Na Lochan (Leòdhas) RC	91.1	92.3	94.5	92.4	94.8	90.5	86.4	74.9	60.5	53.0	41.9
Port Rìgh (Eil. Sg.) IN	85.5	83.3	80.7	66.9	54.9	54.4	48.3	41.1	36.3	30.0	26.3
Slèite (Eil. Sg.) IN	91.5	89.9	93.3	80.6	77.3	68.8	58.8	44.6	42.6	39.0	38.5
Sniothasort (Eil. Sg.) IN	91.9	91.7	91.4	74.0	78.4	68.8	63.1	50.5	41.0	31.0	27.1
Srath Lachlainn EG	67.7	42.1	35.2	12.5	-	-	-	-	-	-	-
Steòrnabhagh (Leòdhas) RC	87.7	85.2	85.5	76.2	73.2	68.9	67.2	55.7	50.0	43.0	37.4
Tiriodh EG	92.3	86.4	92.6	83.7	74.4	67.4	71.7	55.9	47.5	38.0	34.2
Torasaigh EG	73.7	69.1	64.3	42.5	41.1	28.4	28.1	20.5	16.3	12.0	12.2 [^]
Uibhist a Deas IN	92.6	92.5	93.3	89.5	77.2	73.6	68.2	62.1	65.0	60.0	54.8
Uibhist a Tuath IN	92.3	91.7	92.1	89.8	88.3	84.6	83.9	72.3	67.2	61.0	49.8
Ùig (Leòdhas) RC	93.1	93.0	95.0	92.9	87.1	90.5	87.7	76.4	68.5	56.0	46.3
Urchadan & Gleann Mhoireasdan IN	68.5	56.6	42.6	21.1	14.4	13.4	-	-	-	-	-

[^] Chaidh an ceudad suas eadar 2011 is 2022.

Nòtaichean:

Chaill 11 paraistean mòr-chuid Ghàidhlig eadar 1901 is 1911: taobh an iar Arainn, còmhla ri paraistean ann an Athall 's Bràid Albainn, Ross an Ear agus taobh a deas Loch Nis. Chan eil ceudadan ann do pharaistean taobh an iar S. Pheairt, ach ma chùm Cill Fhinn agus Both Phuidir ris a' phàtran a chithear ann an àiteachan eile, bhiodh iad air am mòr-chuid Ghàidhlig a chall cuideachd. Cha mhotha bha a' Ghàidhlig tuilleadh aig a' mhòr-chuid de mhuinntir sgìre an Òbain.

Fo 50% bho àm a' chunntais mu dheireadh:

Earra-Ghàidheal: A' Chill Mhòr & Cille Bhrìghde, Cill Mhaodhain, Cill Eathain & Cill Choinnich, Saghadal & Sgibinis;

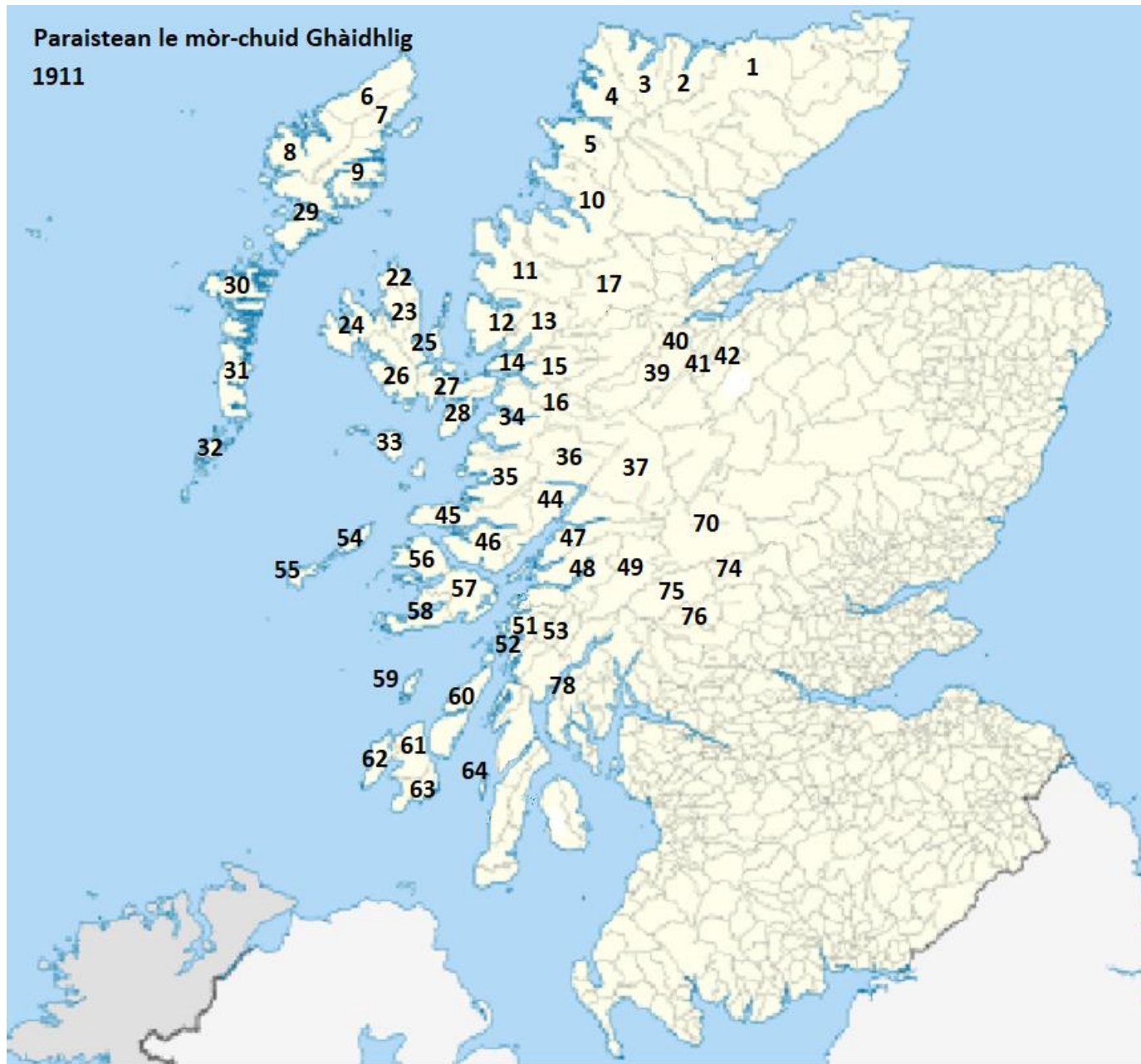
Ros is Cromba: Fodhraitidh, Urrath;

S. Bhòid: Cille Mhoire (Arainn);

S. Inbhir Nis: A' Mhòigh & Dail Fhearghasa, Both Fhleisginn & Obar Thairbh;

S. Pheairt: Blàr Athaill, Lagan Ràit, Uaimh.

Paraistean le mòr-chuid Ghàidhlig
1911



[Map: Còirichean a' Chrùn 2013]

A' Ghàidhlig aig a' mhòr-chuid ann an 1921 – 52 paraistean

<i>Paraiste (a rèir na h-aibideil)</i>	<i>1921</i>	<i>1931</i>	<i>1951</i>	<i>1961</i>	<i>1971</i>	<i>1981</i>	<i>1991</i>	<i>2001</i>	<i>2011</i>	<i>2022</i>
A' Chomraich RC	90.6	85.7	77.6	71.5	53.6	36.3	30.6	18.6	15.7	14.3
A' Mhorbhairne EG	61.5	68.5	45.4	31.0	25.0	18.2	16.8	13.6	12.0	-
Àird nam Murchan EG	83.4	83.1	66.7	61.3	45.1	38.5	23.7	18.0	19.0	17.1
Àird Ghobhar EG	66.7	70.3	43.9	44.1	30.2	26.2	18.5	13.5	11.0	-
An Ceannmhor PR	49.7	36.7	15.3	15.0	-	-	-	-	-	-
An Srath (Eil. Sg.) IN	87.1	83.2	74.3	66.4	52.8	47.3	36.1	28.1	22.0	24.9 [^]
Àrasaig is Mùideart IN	76.0	73.3	54.4	45.9	36.3	24.7	17.9	11.9	12.0	11.2
Asainte CA	76.4	79.7	58.7	45.5	31.1	23.4	13.2	-	-	-
Barbhas (Leòdhas) RC	93.2	94.7	94.1	94.6	91.8	92.1	84.4	72.8	64.0	55.3
Barraigh IN	87.2	87.4	89.8	85.8	83.5	82.1	72.5	66.4	62.0	51.0
Bràcadal (Eil. Sg.) IN	83.6	88.3	82.4	75.8	65.6	64.9	47.4	35.4	26.0	19.4
Cill an Inbhir & Cill Mheallaird EG	63.5	53.7	35.8	23.2	18.4	15.8	-	-	-	-
Cill A Rubha & Cill Mheanaidh (Ìle) EG	76.5	75.9	66.6	56.7	45.7	38.3	31.1	22.4	19.0	15.6
Cill Bhrianainn & Cill Chatain EG	75.2	78.0	52.3	35.1	24.8	15.6	10.3	-	-	-
Cill Chomain (Ìle) EG	83.6	83.5	75.2	64.8	59.5	51.8	42.5	27.6	20.0	17.5
Cill Chrèanain & Dail Abhaich EG	49.5	52.2	28.4	09.8	-	-	-	-	-	-
Cill Daltain (Ìle) EG	75.0	81.4	67.9	57.9	46.1	37.6	32.8	23.2	18.0	13.7
Cill Fhionnchain & Cill MhicEòghainn EG	70.7	75.8	53.8	43.8	35.9	28.0	13.5	-	-	10.0 [^]
Cille Mhoire (Eil. Sg.) IN	91.9	92.8	90.1	91.1	87.3	80.9	70.5	55.4	46.0	40.3
Cill MoNaomhaig IN	56.5	35.6	22.5	15.0	15.0	12.3	-	-	-	-
Cill Naoinein & A' Chill Mhòr EG	72.7	73.4	47.1	33.4	24.1	22.3	13.8	12.9	13.0	12.1
Cinn Tàile MhicAoidh CA	77.9	71.7	53.1	43.7	38.3	32.4	21.2	16.9	11.0	-
Cinn Tàile MhicRath RC	86.5	76.9	60.6	46.2	36.6	36.9	25.8	18.6	14.0	14.4 [^]
Cola EG	73.1	78.6	65.2	63.9	48.3	28.2	15.1	11.6	-	-
Colbhasa & Orasa EG	84.9	84.0	74.2	72.9	57.1	40.4	27.4	23.0	20.0	-
Diùirinis (Eil. Sg.) IN	90.9	91.9	85.6	81.5	70.7	62.7	48.1	31.5	23.0	19.4
Diùirnis (tìr-mòr) CA	74.9	72.6	51.3	40.4	36.8	22.6	12.9	-	-	-
Diùra EG	79.6	72.0	58.9	46.9	33.3	20.3	18.9	10.8	-	-
Eadarra-Chaolas CA	73.0	75.1	54.3	47.4	36.2	27.1	12.8	-	-	-
Fàrr CA	66.9	63.3	43.0	29.5	27.3	21.3	14.3	-	-	-
Geàrrloch RC	87.2	85.3	64.4	54.5	44.0	34.9	22.7	15.8	13.0	11.1
Giogha & Cara EG	73.5	69.5	57.5	40.5	37.1	24.2	13.3	13.6	-	-
Gleann Eilg IN	60.7	51.5	38.6	30.4	24.3	20.7	14.0	12.4	14.0	12.5
Gleann Seile RC	83.0	76.3	58.7	52.7	43.5	36.6	24.1	16.8	15.0	10.5

Gleann Urchaidh & Innis Fhàil EG	55.1	34.8	25.5	22.0	13.6	14.9	-	-	-	-
Liosmòr & An Apainn EG	55.4	49.1	36.3	27.9	24.4	18.2	11.6	-	-	-
Loch Aillse RC	71.3	71.3	45.9	40.3	33.0	29.4	20.4	20.2	15.0	13.6
Loch Bhraoin RC	75.6	71.8	54.4	40.0	27.2	23.3	11.1	10.8	10.0	10.5^
Loch Carrann RC	83.6	69.6	59.6	48.1	43.6	21.7	17.2	16.8	14.4	15.4^
Na Hearadh IN	92.9	93.1	91.9	89.5	86.9	86.9	78.8	68.2	60.0	48.9
Na h-Eileanan Tarsainn IN	65.6	74.7	64.7	57.1	47.1	37.8	17.0	16.8	-	20.4^
Na Lochan (Leòdhas) RC	92.3	94.5	92.4	94.8	90.5	86.4	74.9	60.5	53.0	41.9
Port Rìgh (Eil. Sg.) IN	83.3	80.7	66.9	54.9	54.4	48.3	41.1	36.3	30.0	26.3
Slèite (Eil. Sg.) IN	89.9	93.3	80.6	77.3	68.8	58.8	44.6	42.6	39.0	38.5
Sniothasort (Eil. Sg.) IN	91.7	91.4	74.0	78.4	68.8	63.1	50.5	41.0	31.0	27.1
Steòrnabhagh (Leòdhas) RC	85.2	85.5	76.2	73.2	68.9	67.2	55.7	50.0	43.0	37.4
Tiriodh EG	86.4	92.6	83.7	74.4	67.4	71.7	55.9	47.5	38.0	34.2
Torasaigh EG	69.1	64.3	42.5	41.1	28.4	28.1	20.5	16.3	12.0	12.2^
Uibhist a Deas IN	92.5	93.3	89.5	77.2	73.6	68.2	62.1	65.0	60.0	54.8
Uibhist a Tuath IN	91.7	92.1	89.8	88.3	84.6	83.9	72.3	67.2	61.0	49.8
Ùig (Leòdhas) RC	93.0	95.0	92.9	87.1	90.5	87.7	76.4	68.5	56.0	46.3
Urchadan & Gleann Mhoireasdan IN	56.6	42.6	21.1	14.4	13.4	-	-	-	-	-

Nòtaichean:

Eadar 1911 is 1921 chaill naoi paraistean eile mòr-chuid Ghàidhlig, eadar taobh an ear S. Inbhir Nis agus Rois, S. Pheairt agus Àird Chatain ann an Earra-Ghàidheal. Cha robh ach aon pharaiste air fhàgail le mòr-chuid Ghàidhlig (air èiginn) ann an S. Pheairt air fad.

Fo 50% bho àm a' chunntais mu dheireadh:

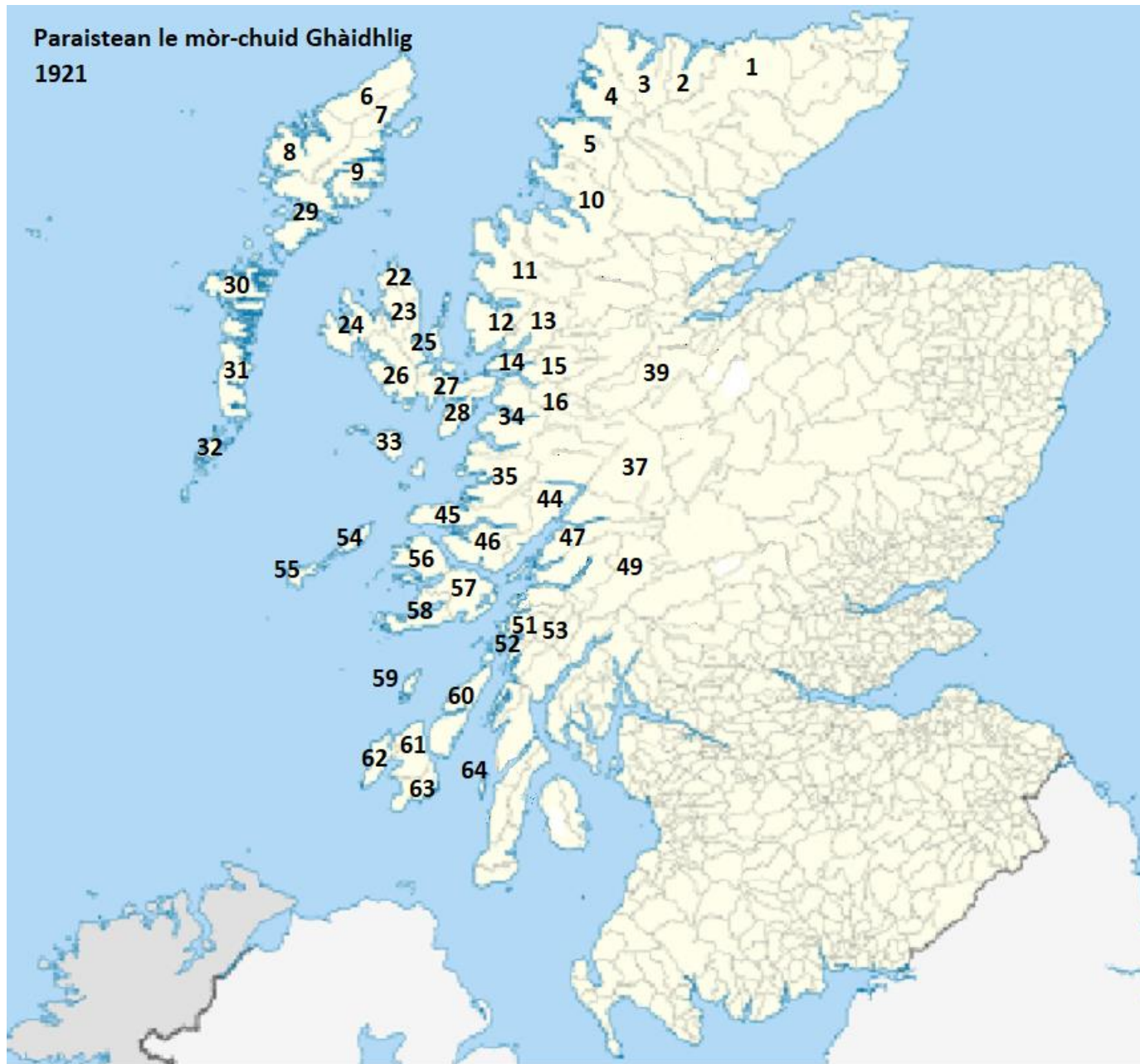
Earra-Ghàidheal: Àird Chatain & Mucàrna, Srath Lachlainn;

Ros is Cromba: Cunndainn;

S. Inbhir Nis: Cill Mhàilidh, Cill Targhain & A' Chonfhadhach, Deimhidh & Dùn Fhlicheadaidh, Dubhras;

S. Pheairt: Both Phuidir, Cill Fhinn, Fartairchill.

Paraistean le mòr-chuid Ghàidhlig
1921



[Map: Còirichean a' Chrùn 2013]

A' Ghàidhlig aig a' mhòr-chuid ann an 1931 – 47 paraistean

<i>Paraiste (a rèir na h-aibideil)</i>	<i>1931</i>	<i>1951</i>	<i>1961</i>	<i>1971</i>	<i>1981</i>	<i>1991</i>	<i>2001</i>	<i>2011</i>	<i>2022</i>
A' Chomraich RC	85.7	77.6	71.5	53.6	36.3	30.6	18.6	15.7	14.3
A' Mhorbhairne EG	68.5	45.4	31.0	25.0	18.2	16.8	13.6	12.0	-
Àird nam Murchan EG	83.1	66.7	61.3	45.1	38.5	23.7	18.0	19.0	17.1
Àird Ghobhar EG	70.3	43.9	44.1	30.2	26.2	18.5	13.5	11.0	-
An Srath (Eil. Sg.) IN	83.2	74.3	66.4	52.8	47.3	36.1	28.1	22.0	24.9 [^]
Àrasaig is Mùideart IN	73.3	54.4	45.9	36.3	24.7	17.9	11.9	12.0	11.2
Asainte CA	79.7	58.7	45.5	31.1	23.4	13.2	-	-	-
Barbhas (Leòdhas) RC	94.7	94.1	94.6	91.8	92.1	84.4	72.8	64.0	55.3
Barraigh IN	87.4	89.8	85.8	83.5	82.1	72.5	66.4	62.0	51.0
Bràcadal (Eil. Sg.) IN	88.3	82.4	75.8	65.6	64.9	47.4	35.4	26.0	19.4
Cill an Inbhir & Cill Mheallaird EG	53.7	35.8	23.2	18.4	15.8	-	-	-	-
Cill A Rubha & Cill Mheanaidh (Ìle) EG	75.9	66.6	56.7	45.7	38.3	31.1	22.4	19.0	15.6
Cill Bhrianainn & Cill Chatain EG	78.0	52.3	35.1	24.8	15.6	10.3	-	-	-
Cill Chomain (Ìle) EG	83.5	75.2	64.8	59.5	51.8	42.5	27.6	20.0	17.5
Cill Chrèanain & Dail Abhaich EG	52.2	28.4	09.8	-	-	-	-	-	-
Cill Daltain (Ìle) EG	81.4	67.9	57.9	46.1	37.6	32.8	23.2	18.0	13.7
Cill Fhionnchain & Cill MhicEòghainn EG	75.8	53.8	43.8	35.9	28.0	13.5	-	-	10.0 [^]
Cille Mhoire (Eil. Sg.) IN	92.8	90.1	91.1	87.3	80.9	70.5	55.4	46.0	40.3
Cill Naoinein & A' Chill Mhòr EG	73.4	47.1	33.4	24.1	22.3	13.8	12.9	13.0	12.1
Cinn Tàile MhicAoidh CA	71.7	53.1	43.7	38.3	32.4	21.2	16.9	11.0	-
Cinn Tàile MhicRath RC	76.9	60.6	46.2	36.6	36.9	25.8	18.6	14.0	14.4 [^]
Cola EG	78.6	65.2	63.9	48.3	28.2	15.1	11.6	-	-
Colbhasa & Orasa EG	84.0	74.2	72.9	57.1	40.4	27.4	23.0	20.0	-
Diùirinis (Eil. Sg.) IN	91.9	85.6	81.5	70.7	62.7	48.1	31.5	23.0	19.4
Diùirnis (tìr-mòr) CA	72.6	51.3	40.4	36.8	22.6	12.9	-	-	-
Diùra EG	72.0	58.9	46.9	33.3	20.3	18.9	10.8	-	-
Eadarra-Chaolas CA	75.1	54.3	47.4	36.2	27.1	12.8	-	-	-
Fàrr CA	63.3	43.0	29.5	27.3	21.3	14.3	-	-	-
Geàrrloch RC	85.3	64.4	54.5	44.0	34.9	22.7	15.8	13.0	11.1
Giogha & Cara EG	69.5	57.5	40.5	37.1	24.2	13.3	13.6	-	-
Gleann Eilg IN	51.5	38.6	30.4	24.3	20.7	14.0	12.4	14.0	12.5
Gleann Seile RC	76.3	58.7	52.7	43.5	36.6	24.1	16.8	15.0	10.5
Loch Aillse RC	71.3	45.9	40.3	33.0	29.4	20.4	20.2	15.0	13.6
Loch Bhraoin RC	71.8	54.4	40.0	27.2	23.3	11.1	10.8	10.0	10.5 [^]

Loch Carrann RC	69.6	59.6	48.1	43.6	21.7	17.2	16.8	14.4	15.4^
Na Hearadh IN	93.1	91.9	89.5	86.9	86.9	78.8	68.2	60.0	48.9
Na h-Eileanan Tarsainn IN	74.7	64.7	57.1	47.1	37.8	17.0	16.8	-	20.4^
Na Lochan (Leòdhas) RC	94.5	92.4	94.8	90.5	86.4	74.9	60.5	53.0	41.9
Port Rìgh (Eil. Sg.) IN	80.7	66.9	54.9	54.4	48.3	41.1	36.3	30.0	26.3
Slèite (Eil. Sg.) IN	93.3	80.6	77.3	68.8	58.8	44.6	42.6	39.0	38.5
Sniothasort (Eil. Sg.) IN	91.4	74.0	78.4	68.8	63.1	50.5	41.0	31.0	27.1
Steòrnabhagh (Leòdhas) RC	85.5	76.2	73.2	68.9	67.2	55.7	50.0	43.0	37.4
Tiriodh EG	92.6	83.7	74.4	67.4	71.7	55.9	47.5	38.0	34.2
Torasaigh EG	64.3	42.5	41.1	28.4	28.1	20.5	16.3	12.0	12.2^
Uibhist a Deas IN	93.3	89.5	77.2	73.6	68.2	62.1	65.0	60.0	54.8
Uibhist a Tuath IN	92.1	89.8	88.3	84.6	83.9	72.3	67.2	61.0	49.8
Ùig (Leòdhas) RC	95.0	92.9	87.1	90.5	87.7	76.4	68.5	56.0	46.3

^ Chaidh an ceudad suas eadar 2011 is 2022.

Nòtaichean:

Chaill còig paraistean eile mòr-chùid Ghàidhlig eadar an dà chunntas: cha robh paraiste tuilleadh ann an S. Pheairt anns an robh a' Ghàidhlig aig a' mhòr-chuid; b' ann anns na h-eileanan no air a' chosta an iar agus a tuath a bha na paraistean uile anns an robh mòr-chuid Ghàidhlig. Ach fiù 's air a' chosta an iar bha Liosmòr agus an Apainn air a dhol fo 50%.

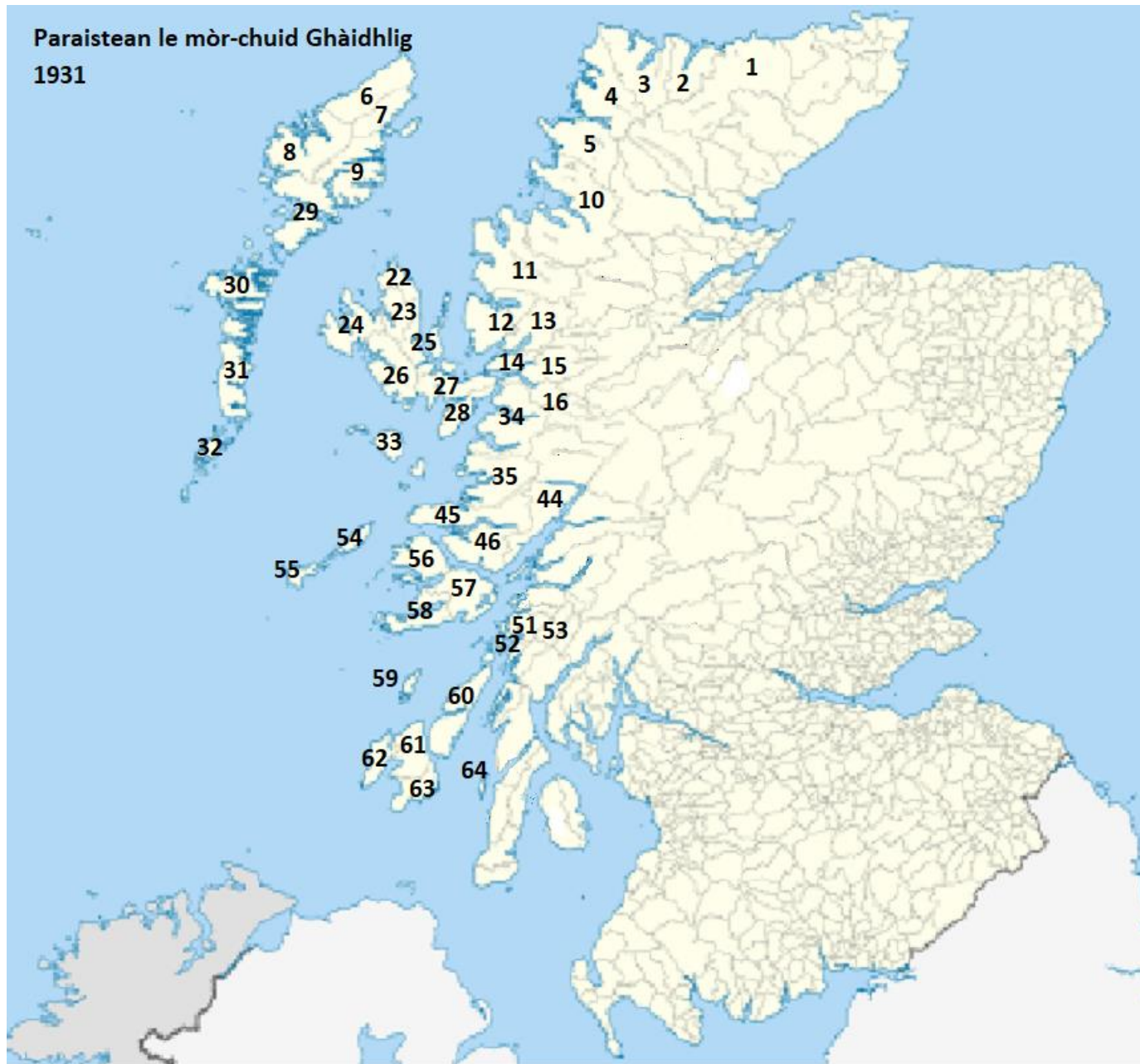
Fo 50% bho àm a' chunntais mu dheireadh:

Earra-Ghàidheal: Cill MoNaomhaig, Gleann Urchaidh & Innis Fhàil, Liosmòr & An Apainn;

S. Inbhir Nis: Urchadan & Gleann Moireasdan;

S. Pheairt: An Ceanmhor.

Paraistean le mòr-chuid Ghàidhlig
1931



[Map: Còirichean a' Chrùn 2013]

A' Ghàidhlig aig a' mhòr-chuid ann an 1951 – 38 paraistean

<i>Paraiste (a rèir na h-aibideil)</i>	<i>1951</i>	<i>1961</i>	<i>1971</i>	<i>1981</i>	<i>1991</i>	<i>2001</i>	<i>2011</i>	<i>2022</i>
A' Chomraich RC	77.6	71.5	53.6	36.3	30.6	18.6	15.7	14.3
Àird nam Murchan EG	66.7	61.3	45.1	38.5	23.7	18.0	19.0	17.1
An Srath (Eil. Sg.) IN	74.3	66.4	52.8	47.3	36.1	28.1	22.0	24.9 [^]
Àrasaig is Mùideart IN	54.4	45.9	36.3	24.7	17.9	11.9	12.0	11.2
Asainte CA	58.7	45.5	31.1	23.4	13.2	-	-	-
Barbhas (Leòdhas) RC	94.1	94.6	91.8	92.1	84.4	72.8	64.0	55.3
Barraigh IN	89.8	85.8	83.5	82.1	72.5	66.4	62.0	51.0
Bràcadal (Eil. Sg.) IN	82.4	75.8	65.6	64.9	47.4	35.4	26.0	19.4
Cill A Rubha & Cill Mheanaidh (Ìle) EG	66.6	56.7	45.7	38.3	31.1	22.4	19.0	15.6
Cill Bhrianainn & Cill Chatain EG	52.3	35.1	24.8	15.6	10.3	-	-	-
Cill Chomain (Ìle) EG	75.2	64.8	59.5	51.8	42.5	27.6	20.0	17.5
Cill Daltain (Ìle) EG	67.9	57.9	46.1	37.6	32.8	23.2	18.0	13.7
Cill Fhionnchain & Cill MhicEòghainn EG	53.8	43.8	35.9	28.0	13.5	-	-	10.0 [^]
Cille Mhoire (Eil. Sg.) IN	90.1	91.1	87.3	80.9	70.5	55.4	46.0	40.3
Cinn Tàile MhicAoidh CA	53.1	43.7	38.3	32.4	21.2	16.9	11.0	-
Cinn Tàile MhicRath RC	60.6	46.2	36.6	36.9	25.8	18.6	14.0	14.4 [^]
Cola EG	65.2	63.9	48.3	28.2	15.1	11.6	-	-
Colbhasa & Orasa EG	74.2	72.9	57.1	40.4	27.4	23.0	20.0	-
Diùirinis (Eil. Sg.) IN	85.6	81.5	70.7	62.7	48.1	31.5	23.0	19.4
Diùirnis (tìr-mòr) CA	51.3	40.4	36.8	22.6	12.9	-	-	-
Diùra EG	58.9	46.9	33.3	20.3	18.9	10.8	-	-
Eadarra-Chaolas CA	54.3	47.4	36.2	27.1	12.8	-	-	-
Geàrrloch RC	64.4	54.5	44.0	34.9	22.7	15.8	13.0	11.1
Giogha & Cara EG	57.5	40.5	37.1	24.2	13.3	13.6	-	-
Gleann Seile RC	58.7	52.7	43.5	36.6	24.1	16.8	15.0	10.5
Loch Bhraoin RC	54.4	40.0	27.2	23.3	11.1	10.8	10.0	10.5 [^]
Loch Carrann RC	59.6	48.1	43.6	21.7	17.2	16.8	14.4	15.4 [^]
Na Hearadh IN	91.9	89.5	86.9	86.9	78.8	68.2	60.0	48.9
Na h-Eileanan Tarsainn IN	64.7	57.1	47.1	37.8	17.0	16.8	-	20.4 [^]
Na Lochan (Leòdhas) RC	92.4	94.8	90.5	86.4	74.9	60.5	53.0	41.9
Port Rìgh (Eil. Sg.) IN	66.9	54.9	54.4	48.3	41.1	36.3	30.0	26.3
Slèite (Eil. Sg.) IN	80.6	77.3	68.8	58.8	44.6	42.6	39.0	38.5
Sniothasort (Eil. Sg.) IN	74.0	78.4	68.8	63.1	50.5	41.0	31.0	27.1
Steòrnabhagh (Leòdhas) RC	76.2	73.2	68.9	67.2	55.7	50.0	43.0	37.4

Tìriodh EG	83.7	74.4	67.4	71.7	55.9	47.5	38.0	34.2
Uibhist a Deas IN	89.5	77.2	73.6	68.2	62.1	65.0	60.0	54.8
Uibhist a Tuath IN	89.8	88.3	84.6	83.9	72.3	67.2	61.0	49.8
Ùig (Leòdhas) RC	92.9	87.1	90.5	87.7	76.4	68.5	56.0	46.3

^ Chaidh an ceudad suas eadar 2011 is 2022.

Nòtaichean:

Cha deach cunntas-sluaigh a chumail ann an 1941 air sàillibh an Dàrna Cogaidh Mhòir, agus air an fhichead bliadhna eadar 1931 is 1951 bha àireamh nam paraistean le mòr-chuid Ghàidhlig air a dhol sìos naoi gu 38, an dàrna leth de na bh' ann ann an 1891.

Bha paraistean air a' chosta an iar-thuath agus anns na h-eileanan a-nis a' call am mòr-chuid Ghàidhlig, agus cha robh ach 13 paraistean air tìr-mòr le mòr-chuid Ghàidhlig annta.

Fo 50% bho àm a' chunntais mu dheireadh:

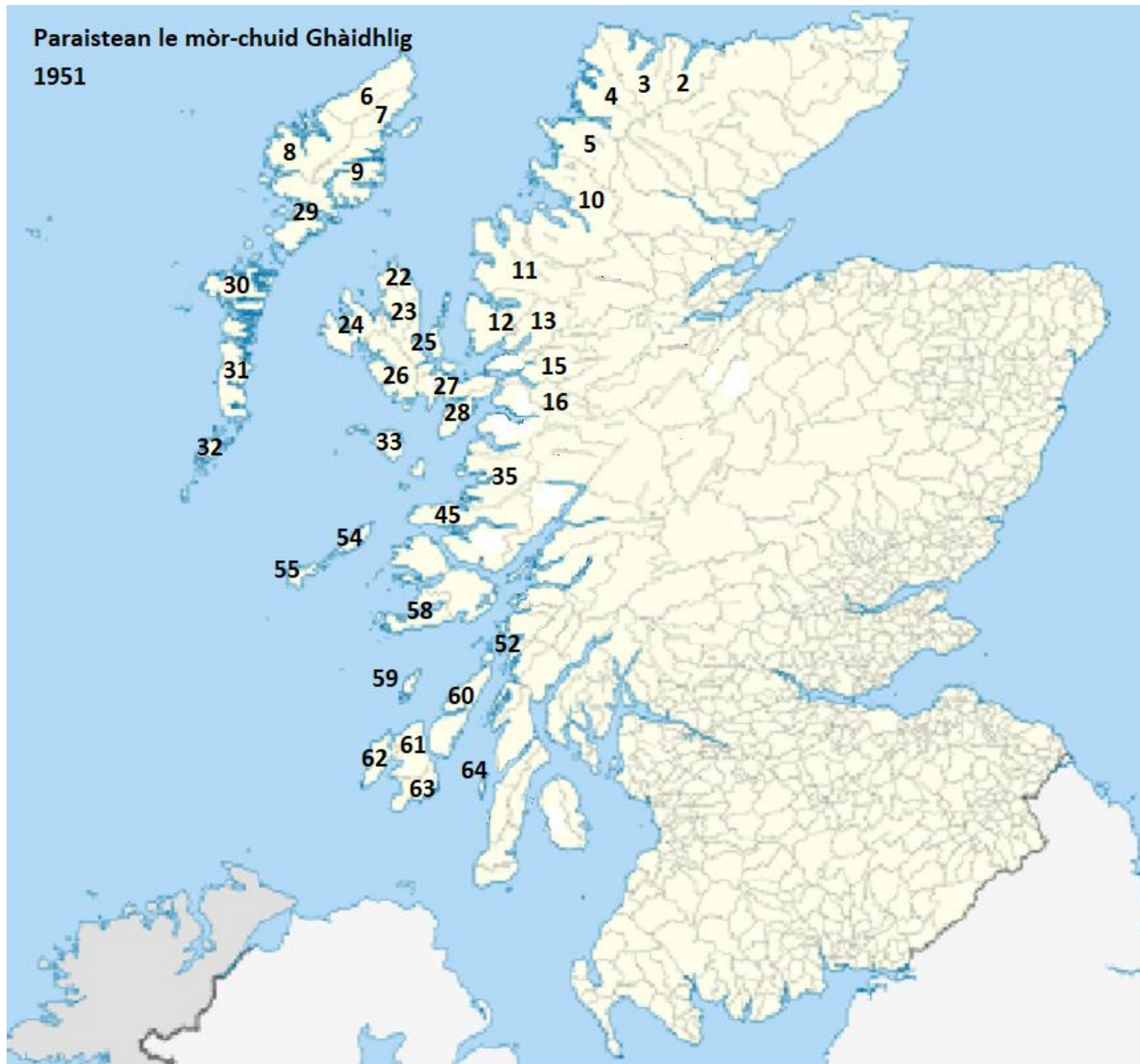
Cataibh: Fàrr;

Earra-Ghàidheal: A' Mhorbhairne, Àird Ghobhar, Cill an Inbhir & Cill Mheallaird, Cill Chrèanain & Dail Abhaich, Cill Naoinein & a' Chill Mhòr (Muile), Torasaigh (Muile);

Ros is Cromba: Loch Aillse;

S. Inbhir Nis: Gleann Eilg.

Paraistean le mòr-chuid Ghàidhlig
1951



[Map: Còirichean a' Chrùn 2013]

A' Ghàidhlig aig a' mhòr-chuid ann an 1961 – 26 paraistean

<i>Paraiste (a rèir na h-aibideil)</i>	<i>1961</i>	<i>1971</i>	<i>1981</i>	<i>1991</i>	<i>2001</i>	<i>2011</i>	<i>2022</i>
A' Chomraich RC	71.5	53.6	36.3	30.6	18.6	15.7	14.3
Àird nam Murchan EG	61.3	45.1	38.5	23.7	18.0	19.0	17.1
An Srath (Eil. Sg.) IN	66.4	52.8	47.3	36.1	28.1	22.0	24.9 [^]
Barbhas (Leòdhas) RC	94.6	91.8	92.1	84.4	72.8	64.0	55.3
Barraigh IN	85.8	83.5	82.1	72.5	66.4	62.0	51.0
Bràcadal (Eil. Sg.) IN	75.8	65.6	64.9	47.4	35.4	26.0	19.4
Cill A Rubha & Cill Mheanaidh (Ìle) EG	56.7	45.7	38.3	31.1	22.4	19.0	15.6
Cill Chomain (Ìle) EG	64.8	59.5	51.8	42.5	27.6	20.0	17.5
Cill Daltain (Ìle) EG	57.9	46.1	37.6	32.8	23.2	18.0	13.7
Cille Mhoire (Eil. Sg.) IN	91.1	87.3	80.9	70.5	55.4	46.0	40.3
Cola EG	63.9	48.3	28.2	15.1	11.6	-	-
Colbhasa & Orasa EG	72.9	57.1	40.4	27.4	23.0	20.0	-
Diùirinis (Eil. Sg.) IN	81.5	70.7	62.7	48.1	31.5	23.0	19.4
Gèarrloch RC	54.5	44.0	34.9	22.7	15.8	13.0	11.1
Gleann Seile RC	52.7	43.5	36.6	24.1	16.8	15.0	10.5
Na Hearadh IN	89.5	86.9	86.9	78.8	68.2	60.0	48.8
Na h-Eileanan Tarsainn IN	57.1	47.1	37.8	17.0	16.8	-	20.4 [^]
Na Lochan (Leòdhas) RC	94.8	90.5	86.4	74.9	60.5	53.0	41.9
Port Rìgh (Eil. Sg.) IN	54.9	54.4	48.3	41.1	36.3	30.0	26.3
Slèite (Eil. Sg.) IN	77.3	68.8	58.8	44.6	42.6	39.0	38.5
Sniothasort (Eil. Sg.) IN	78.4	68.8	63.1	50.5	41.0	31.0	27.1
Steòrnabhagh (Leòdhas) RC	73.2	68.9	67.2	55.7	50.0	43.0	37.4
Tiriodh EG	74.4	67.4	71.7	55.9	47.5	38.0	34.2
Uibhist a Deas IN	77.2	73.6	68.2	62.1	65.0	60.0	54.8
Uibhist a Tuath IN	88.3	84.6	83.9	72.3	67.2	61.0	49.8
Ùig (Leòdhas) RC	87.1	90.5	87.7	76.4	68.5	56.0	46.3

[^] Chaidh an ceudad suas eadar 2011 is 2022.

Nòtaichean:

Bha 12 paraistean air am mòr-chuid Ghàidhlig a chall eadar 1951 is 1961, agus cha robh ach ceithir paraistean air tìr-mòr far am bruidhneadh a' mhòr-chuid a' Ghàidhlig, agus iad sin ann an Earra-Ghàidheal agus Ros an Iar. Cha robh mòr-chuid Ghàidhlig ann an gin de pharaistean Chataibh, tìr-mòr S.

Inbhir Nis no Mhuile. Bha a' Ghàidhlig air a dhol na mion-chànan cuideachd ann an Diùra agus Giogha & Cara.

Fo 50% bho àm a' chunntais mu dheireadh:

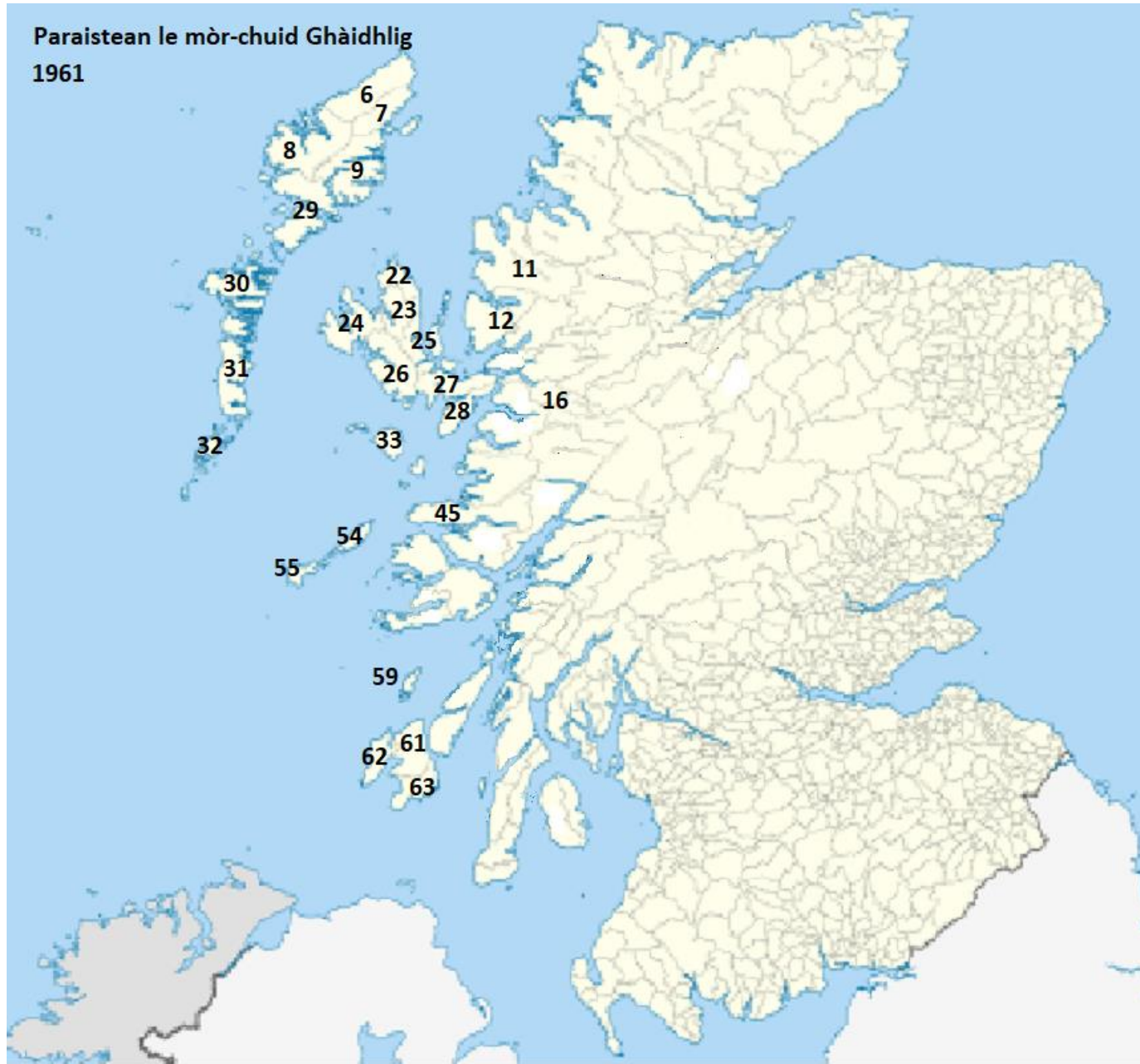
Cataibh: Asainte, Cinn Tàile MhicAoidh, Diùirinis, Eadarra-Chaolas;

Earra-Ghàidheal: Cill Bhrianainn & Cill Chatain; Cill Fhionnchain & Cill MhicEòghainn, Diùra, Giogha & Cara;

Ros is Cromba: Cinn Tàile MhicRath, Loch Bhraoin, Loch Carrann;

S. Inbhir Nis: Àrasaig & Mùideart.

Paraistean le mòr-chuid Ghàidhlig
1961



[Map: Còirichean a' Chrùn 2013]

A' Ghàidhlig aig a' mhòr-chuid ann an 1971 – 19 paraistean

<i>Paraiste (a rèir na h-aibideil)</i>	<i>1971</i>	<i>1981</i>	<i>1991</i>	<i>2001</i>	<i>2011</i>	<i>2022</i>
A' Chomraich RC	53.6	36.3	30.6	18.6	15.7	14.3
An Srath (Eil. Sg.) IN	52.8	47.3	36.1	28.1	22.0	24.9 [^]
Barbhas (Leòdhas) RC	91.8	92.1	84.4	72.8	64.0	55.3
Barraigh IN	83.5	82.1	72.5	66.4	62.0	51.0
Bràcadal (Eil. Sg.) IN	65.6	64.9	47.4	35.4	26.0	19.4
Cill Chomain (Ìle) EG	59.5	51.8	42.5	27.6	20.0	17.5
Cille Mhoire (Eil. Sg.) IN	87.3	80.9	70.5	55.4	46.0	40.3
Colbhasa & Orasa EG	57.1	40.4	27.4	23.0	20.0	-
Diùirinis (Eil. Sg.) IN	70.7	62.7	48.1	31.5	23.0	19.4
Na Hearadh IN	86.9	86.9	78.8	68.2	60.0	48.9
Na Lochan (Leòdhas) RC	90.5	86.4	74.9	60.5	53.0	41.9
Port Rìgh (Eil. Sg.) IN	54.4	48.3	41.1	36.3	30.0	26.3
Slèite (Eil. Sg.) IN	68.8	58.8	44.6	42.6	39.0	38.5
Sniothasort (Eil. Sg.) IN	68.8	63.1	50.5	41.0	31.0	27.1
Steòrnabhagh (Leòdhas) RC	68.9	67.2	55.7	50.0	43.0	37.4
Tiriodh EG	67.4	71.7	55.9	47.5	38.0	34.2
Uibhist a Deas IN	73.6	68.2	62.1	65.0	60.0	54.8
Uibhist a Tuath IN	84.6	83.9	72.3	67.2	61.0	49.8
Ùig (Leòdhas) RC	90.5	87.7	76.4	68.5	56.0	46.3

[^] Chaidh an ceudad suas eadar 2011 is 2022.

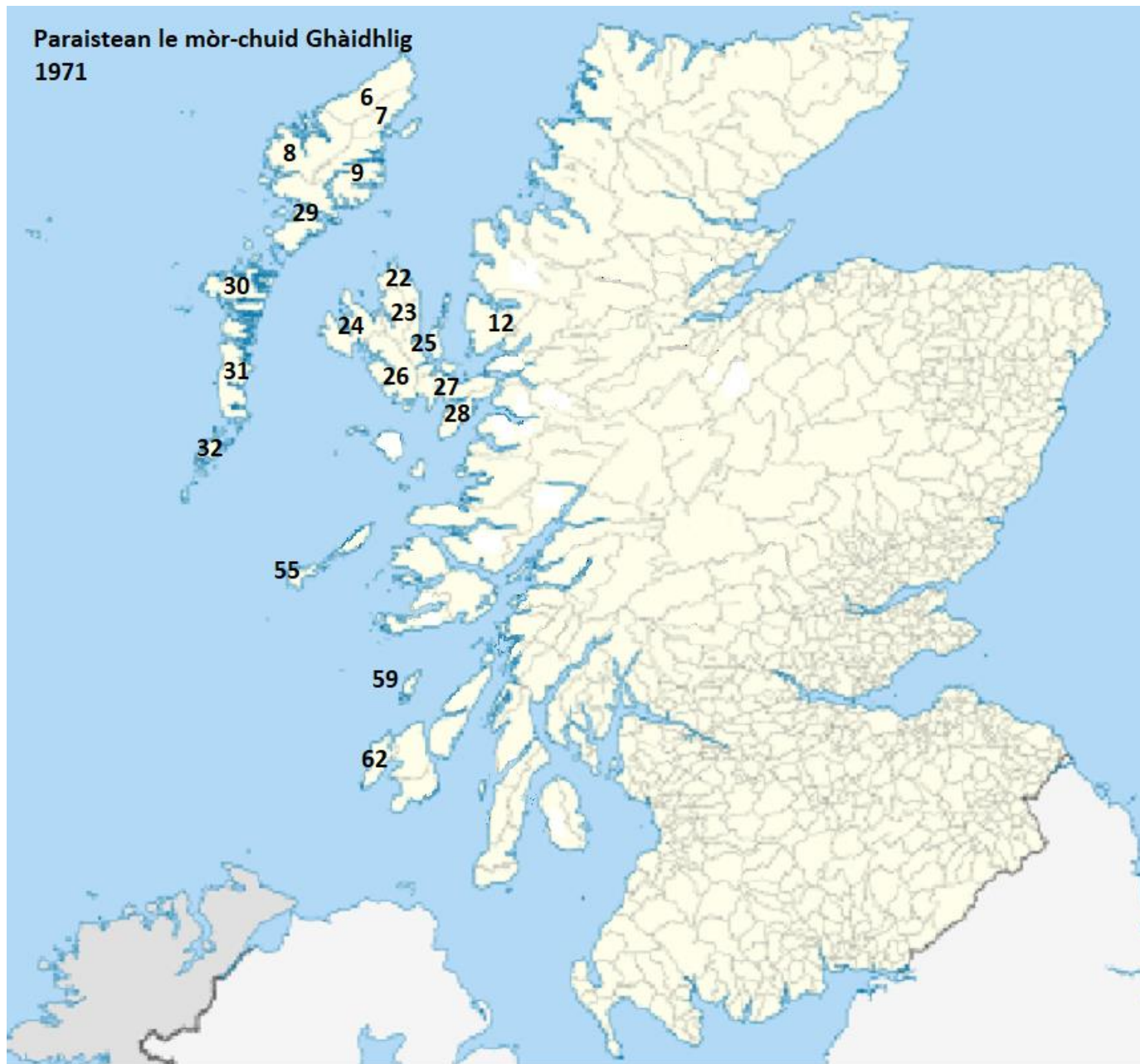
Nòtaichean:

Chaill seachd paraistean am mòr-chuid Ghàidhlig eadar an dà chunntas agus cha robh ach aon pharaiste air tìr-mòr agus ann an Ìle le mòr-chuid Ghàidhlig annta. Chaidh a' Ghàidhlig na mion-chànan ann an Cola agus anns na h-Eileanan Tarsainn, agus air an fhichead bliadhna eadar 1951 is 1971 chailleadh leth de na paraistean anns an robh mòr-chuid Ghàidhlig.

Fo 50% bho àm a' chunntais mu dheireadh:

Earra-Ghàidheal: Àird nam Murchan, Cill A Rubha & Cill Mheanaidh (Ìle), Cill Daltain (Ìle), Cola;
 Ros is Cromba: Geàrrloch, Gleann Seile;
 S. Inbhir Nis: Na h-Eileanan Tarsainn.

Paraistean le mòr-chuid Ghàidhlig
1971



[Map: Còirichean a' Chrùn 2013]

A' Ghàidhlig aig a' mhòr-chuid ann an 1981 – 15 paraistean

<i>Paraiste (a rèir na h-aibideil)</i>	<i>1981</i>	<i>1991</i>	<i>2001</i>	<i>2011</i>	<i>2022</i>
Barbhas (Leòdhas) RC	92.1	84.4	72.8	64.0	55.3
Barraigh IN	82.1	72.5	66.4	62.0	51.0
Bràcadal (Eil. Sg.) IN	64.9	47.4	35.4	26.0	19.4
Cill Chomain (Ìle) EG	51.8	42.5	27.6	20.0	17.5
Cille Mhoire (Eil. Sg.) IN	80.9	70.5	55.4	46.0	40.3
Diùirinis (Eil. Sg.) IN	62.7	48.1	31.5	23.0	19.4
Na Hearadh IN	86.9	78.8	68.2	60.0	48.9
Na Lochan (Leòdhas) RC	86.4	74.9	60.5	53.0	41.9
Slèite (Eil. Sg.) IN	58.8	44.6	42.6	39.0	38.5
Sniothasort (Eil. Sg.) IN	63.1	50.5	41.0	31.0	27.1
Steòrnabhagh (Leòdhas) RC	67.2	55.7	50.0	43.0	37.4
Tiriodh EG	71.7	55.9	47.5	38.0	34.2
Uibhist a Deas IN	68.2	62.1	65.0	60.0	54.8
Uibhist a Tuath IN	83.9	72.3	67.2	61.0	49.8
Ùig (Leòdhas) RC	87.7	76.4	68.5	56.0	46.3

Nòtaichean:

Chaill ceithir paraistean eile am mòr-chuid Ghàidhlig eadar 1971 is 1981, agus cha robh paraiste sam bith air tìr-mòr le mòr-chuid Ghàidhlig. Chaill Colbhasa & Orasa am mòr-chuid Ghàidhlig aca, agus chaidh an Srath agus Port Rìgh anns an Eilean Sgitheanach fo 50%.

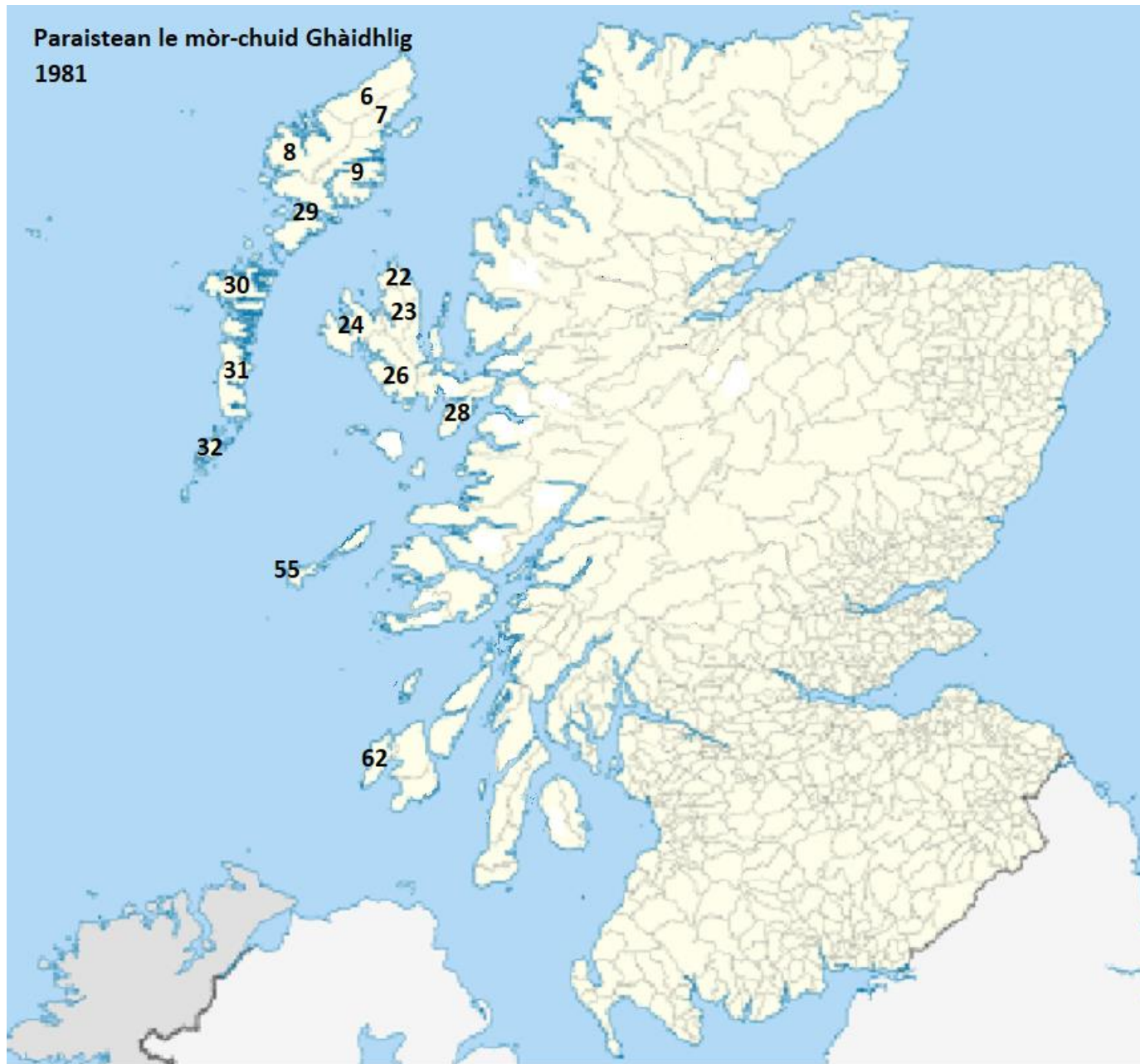
Fo 50% bho àm a' chunntais mu dheireadh:

Earra-Ghàidheal: Colbhasa & Orasa;

Ros is Cromba: A' Chomraich;

S. Inbhir Nis: An Srath (Eil. Sg.), Port Rìgh (Eil. Sg.).

**Paraistean le mòr-chuid Ghàidhlig
1981**



[Map: Còirichean a' Chrùn 2013]

A' Ghàidhlig aig a' mhòr-chuid ann an 1991 – 11 paraistean

<i>Paraiste (a rèir na h-aibideil)</i>	<i>1991</i>	<i>2001</i>	<i>2011</i>	<i>2022</i>
Barbhas (Leòdhas) RC	84.4	72.8	64.0	55.3
Barraigh IN	72.5	66.4	62.0	51.0
Cille Mhoire (Eil. Sg.) IN	70.5	55.4	46.0	40.3
Na Hearadh IN	78.8	68.2	60.0	48.9
Na Lochan (Leòdhas) RC	74.9	60.5	53.0	41.9
Sniothasort (Eil. Sg.) IN	50.5	41.0	31.0	27.1
Steòrnabhagh (Leòdhas) RC	55.7	50.0	43.0	37.4
Tiriodh EG	55.9	47.5	38.0	34.2
Uibhist a Deas IN	62.1	65.0	60.0	54.8
Uibhist a Tuath IN	72.3	67.2	61.0	49.8
Ùig (Leòdhas) RC	76.4	68.5	56.0	46.3

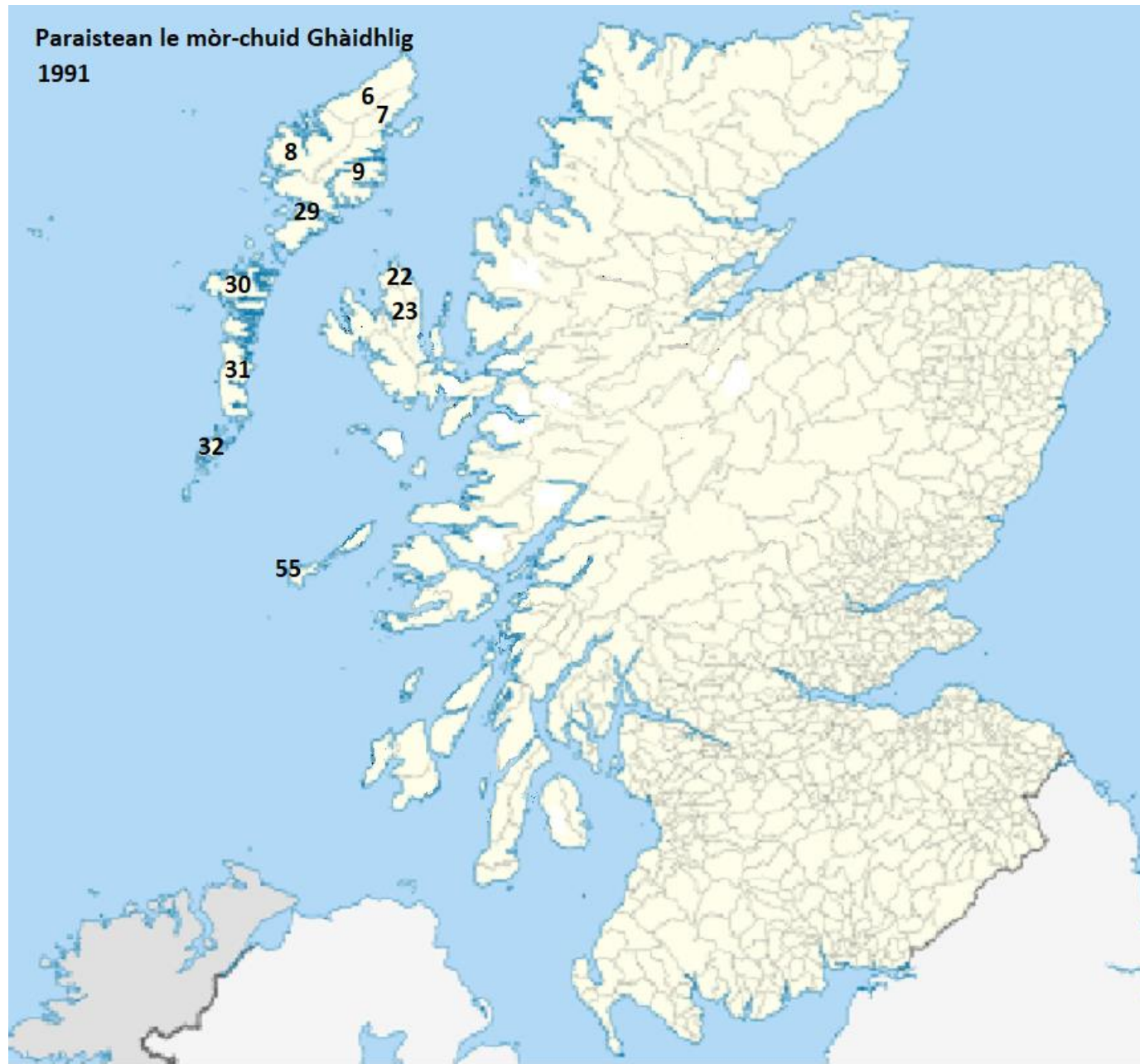
Nòtaichean:

Chailleadh mòr-chuid Ghàidhlig ann an ceithir paraistean eadar an dà chunntas agus cha robh mòr-chuid Ghàidhlig tuilleadh ann an gin de na paraistean ann an Ìle. Bha a' Ghàidhlig na mòr-chànan a-nis ann an Tiriodh, dà pharaiste anns an Eilean Sgitheanach agus anns a h-uile paraiste anns na h-Eileanan Siar.

Fo 50% bho àm a' chunntais mu dheireadh:

Earra-Ghàidheal: Cill Chomain (Ìle);

S. Inbhir Nis: Bràcadal (Eil. Sg.), Diùirinis (Eil. Sg.), Slèite (Eil. Sg.).



[Map: Còirichean a' Chrùn 2013]

A' Ghàidhlig aig a' mhòr-chuid ann an 2001 – 9 paraistean

<i>Paraiste (a rèir na h-aibideil)</i>	<i>2001</i>	<i>2011</i>	<i>2022</i>
Barbhas (Leòdhas) RC	72.8	64.0	55.3
Barraigh IN	66.4	62.0	51.0
Cille Mhoire (Eil. Sg.) IN	55.4	46.0	40.3
Na Hearadh IN	68.2	60.0	48.9
Na Lochan (Leòdhas) RC	60.5	53.0	41.9
Steòrnabhagh (Leòdhas) RC	50.0	43.0	37.4
Uibhist a Deas IN	65.0	60.0	54.8
Uibhist a Tuath IN	67.2	61.0	49.8
Ùig (Leòdhas) RC	68.5	56.0	46.3

Nòtaichean:

Chaill Tiriodh agus Sniothasort (Eil. Sg.) am mòr-chuid Ghàidhlig, a' fàgail aon pharaiste anns an Eilean Sgitheanach agus a h-uile paraiste anns na h-Eileanan Siar le mòr-chuid Ghàidhlig annta (ach Steòrnabhagh air èiginn).

Paraistean le mòr-chuid Ghàidhlig
2001



[Map: Còirichean a' Chrùn 2013]

A' Ghàidhlig aig a' mhòr-chuid ann an 2011 – 7 paraistean

<i>Paraiste (a rèir na h-aibideil)</i>	<i>2011</i>	<i>2022</i>
Barbhas (Leòdhas) RC	64.0	55.3
Barraigh IN	62.0	51.0
Na Hearadh IN	60.0	48.9
Na Lochan (Leòdhas) RC	53.0	41.9
Uibhist a Deas IN	60.0	54.8
Uibhist a Tuath IN	61.0	49.8
Ùig (Leòdhas) RC	56.0	46.3

Nòtaichean:

Nuair a chaill Cille Mhoire anns an Eilean Sgitheanach a mhòr-chuid Ghàidhlig, dh'fhàg sin a' Ghàidhlig na mion-chànan anns an Eilean Sgitheanach air fad agus anns a h-uile paraiste air taobh a-muigh nan Eilean Siar, ach fiù 's ann an Leòdhas chaill Steòrnabhagh a mhòr-chuid Ghàidhlig agus bha an cànan ann an Ùig agus anns na Lochan ann an suidheachadh car cugallach.

**Paraistean le mòr-chuid Ghàidhlig
2011**



A' Ghàidhlig aig a' mhòr-chuid ann an 2022 – 4 paraistean

<i>Paraiste (a rèir na h-aibideil)</i>	<i>2022</i>
Barbhas (Leòdhas) RC	55.3
Barraigh IN	51.0
Uibhist a Deas IN	54.8
Uibhist a Tuath IN	49.8

Nòtaichean:

Tha a' Ghàidhlig a-nis na mion-chànan ann an Leòdhas is Na Hearadh aig ìre pharaisteach, ach a-mhàin ann am Barbhas. Chan eil i buileach aig a' mhòr-chuid ann an Uibhist a Tuath nas motha.

Paraistean le mòr-chuid Ghàidhlig
2022



Earrann 2: Paraistean catharra os cionn 10% le Gàidhlig eadar 1891 is 2011

A' Ghàidhlig aig a' mhòr-chuid ann an 1891 – 80 paraistean

<i>Paraiste (a rèir neart na Gàidhlig)</i>	<i>1891</i>	<i>1901</i>	<i>1911</i>	<i>1921</i>	<i>1931</i>	<i>1951</i>	<i>1961</i>	<i>1971</i>	<i>1981</i>	<i>1991</i>	<i>2001</i>	<i>2011</i>	<i>2022</i>
Tiriodh EG	96.2	93.4	92.3	86.4	92.6	83.7	74.4	67.4	71.7	55.9	47.5	38.0	34.2
Ùig (Leòdhas) RC	95.8	92.0	93.1	93.0	95.0	92.9	87.1	90.5	87.7	76.4	68.5	56.0	46.3
Barbhas (Leòdhas) RC	95.7	91.1	92.3	93.2	94.7	94.1	94.6	91.8	92.1	84.4	72.8	64.0	55.3
Na Hearadh IN	95.4	92.6	91.2	92.9	93.1	91.9	89.5	86.9	86.9	78.8	68.2	60.0	48.9
Snothasort (Eil. Sg.) IN	95.3	95.1	91.9	91.7	91.4	74.0	78.4	68.8	63.1	50.5	41.0	31.0	27.1
Uibhist a Deas IN	95.0	92.0	92.6	92.5	93.3	89.5	77.2	73.6	68.2	62.1	65.0	60.0	54.8
Cille Mhoire (Eil. Sg.) IN	94.2	93.4	93.1	91.9	92.8	90.1	91.1	87.3	80.9	70.5	55.4	46.0	40.3
Na Lochan (Leòdhas) RC	94.1	91.1	91.1	92.3	94.5	92.4	94.8	90.5	86.4	74.9	60.5	53.0	41.9
Barraigh IN	93.8	91.6	93.2	87.2	87.4	89.8	85.8	83.5	82.1	72.5	66.4	62.0	51.0
Diùirinis (Eil. Sg.) IN	93.8	93.3	90.8	90.9	91.9	85.6	81.5	70.7	62.7	48.1	31.5	23.0	19.4
Uibhist a Tuath IN	93.8	92.4	92.3	91.7	92.1	89.8	88.3	84.6	83.9	72.3	67.2	61.0	49.8
Loch Aillse RC	93.3	82.7	81.1	71.3	71.3	45.9	40.3	33.0	29.4	20.4	20.2	15.0	13.6
A' Chomraich RC	93.2	93.3	89.7	90.6	85.7	77.6	71.5	53.6	36.3	30.6	18.6	15.7	14.3
Cinn Tàile MhicRath RC	92.9	88.4	86.7	86.5	76.9	60.6	46.2	36.6	36.9	25.8	18.6	14.0	14.4 [^]
Na h-Eileanan Tarsainn IN	92.3	77.0	81.6	65.6	74.7	64.7	57.1	47.1	37.8	17.0	16.8	-	20.4 [^]
Geàrrloch RC	92.1	91.1	89.0	87.2	85.3	64.4	54.5	44.0	34.9	22.7	15.8	13.0	11.1
Àrasaig is Mùideart IN	91.2	84.3	81.5	76.0	73.3	54.4	45.9	36.3	24.7	17.9	11.9	12.0	11.2
Gleann Eilg IN	91.2	81.9	71.4	60.7	51.5	38.6	30.4	24.3	20.7	14.0	12.4	14.0	12.5
An Srath (Eil. Sg.) IN	90.5	91.2	88.3	87.1	83.2	74.3	66.4	52.8	47.3	36.1	28.1	22.0	24.9 [^]
Slèite (Eil. Sg.) IN	90.0	91.4	91.5	89.9	93.3	80.6	77.3	68.8	58.8	44.6	42.6	39.0	38.5
Cill Fhionnchain* EG	89.9	86.7	80.5	70.7	75.8	53.8	43.8	35.9	28.0	13.5	-	-	10.0 [^]
Gleann Seile RC	89.5	90.4	82.3	83.0	76.3	58.7	52.7	43.5	36.6	24.1	16.8	15.0	10.5
Bràcadal (Eil. Sg.) IN	89.1	85.7	88.2	83.6	88.3	82.4	75.8	65.6	64.9	47.4	35.4	26.0	19.4
Colbhasa & Orasa EG	88.7	91.1	91.5	84.9	84.0	74.2	72.9	57.1	40.4	27.4	23.0	20.0	-
Cill Chomain (Ìle) EG	88.4	86.7	87.2	83.6	83.5	75.2	64.8	59.5	51.8	42.5	27.6	20.0	17.5
Àird nam Murchan EG	88.3	82.7	86.8	83.4	83.1	66.7	61.3	45.1	38.5	23.7	18.0	19.0	17.1
Diùra EG	88.0	84.6	86.1	79.6	72.0	58.9	46.9	33.3	20.3	18.9	10.8	-	-
Port Rìgh (Eil. Sg.) IN	88.0	87.4	85.5	83.3	80.7	66.9	54.9	54.4	48.3	41.1	36.3	30.0	26.3
Cill Daltain (Ìle) EG	87.7	84.5	82.2	75.0	81.4	67.9	57.9	46.1	37.6	32.8	23.2	18.0	13.7
Loch Carrann RC	87.6	87.4	89.4	83.6	69.6	59.6	48.1	43.6	21.7	17.2	16.8	14.4	15.4 [^]
Asainte CA	86.9	88.2	84.8	76.4	79.7	58.7	45.5	31.1	23.4	13.2	-	-	-
Steòrnabhagh (Leòdhas) RC	86.8	87.3	87.7	85.2	85.5	76.2	73.2	68.9	67.2	55.7	50.0	43.0	37.4

Loch Bhraoin RC	86.0	86.3	83.4	75.6	71.8	54.4	40.0	27.2	23.3	11.1	10.8	10.0	10.5^
Cill Chrèanain & Dail Abhaich EG	85.1	78.2	62.2	49.5	52.2	28.4	09.8	-	-	-	-	-	-
Cinn Tàile MhicAoidh CA	85.1	83.3	81.5	77.9	71.7	53.1	43.7	38.3	32.4	21.2	16.9	11.0	-
Eadarra-Chaolas CA	84.9	80.4	83.3	73.0	75.1	54.3	47.4	36.2	27.1	12.8	-	-	-
Srath Lachlainn EG	84.4	76.9	67.7	42.1	35.2	12.5	-	-	-	-	-	-	-
Cill Naoinein & A' Chill Mhòr EG	84.0	76.8	78.6	72.7	73.4	47.1	33.4	24.1	22.3	13.8	12.9	13.0	12.1
Fàrr CA	83.9	81.3	72.0	66.9	63.3	43.0	29.5	27.3	21.3	14.3	-	-	-
Diùirnis (tìr-mòr) CA	83.8	76.0	74.3	74.9	72.6	51.3	40.4	36.8	22.6	12.9	-	-	-
Cill A Rubha * (Ile) EG	83.4	81.7	79.0	76.5	75.9	66.6	56.7	45.7	38.3	31.1	22.4	19.0	15.6
Cill Bhrianainn & Cill Chatain EG	82.6	85.0	86.6	75.2	78.0	52.3	35.1	24.8	15.6	10.3	-	-	-
Liosmòr & An Apainn EG	82.2	78.2	65.3	55.4	49.1	36.3	27.9	24.4	18.2	11.6	-	-	-
Giogha & Cara EG	81.0	78.1	77.9	73.5	69.5	57.5	40.5	37.1	24.2	13.3	13.6	-	-
Torasaigh EG	80.0	76.9	73.7	69.1	64.3	42.5	41.1	28.4	28.1	20.5	16.3	12.0	12.2^
Urchadan & Gleann Mhoireasdan IN	80.0	76.4	68.5	56.6	42.6	21.1	14.4	13.4	-	-	-	-	-
A' Mhorbhairne EG	78.5	78.2	70.5	61.5	68.5	45.4	31.0	25.0	18.2	16.8	13.6	12.0	-
Cill an Inbhir & Cill Mheallaird EG	77.6	74.2	63.0	63.5	53.7	35.8	23.2	18.4	15.8	-	-	-	-
Fartairchill PR	77.5	69.9	61.9	41.6	31.2	14.7	-	-	-	-	-	-	-
Deimhidh & Dùn Fhlicheadaidh IN	76.9	59.6	50.4	34.1	23.0	-	-	-	-	-	-	-	-
A' Mhòigh & Dail Fhearghasa IN	76.3	59.9	44.9	29.5	26.5	12.3	-	-	-	-	-	-	-
Cill Targhlain & A' Chonfhadhach IN	74.8	63.5	50.8	40.1	31.5	15.9	10.4	-	-	-	-	-	-
Cola EG	74.5	79.9	76.3	73.1	78.6	65.2	63.9	48.3	28.2	15.1	11.6	-	-
Cill Mhàilidh IN	74.0	61.2	59.1	48.4	40.6	21.4	17.3	13.9	11.8	-	-	-	-
Àird Chatain & Mucàrna EG	73.9	66.2	54.2	45.6	43.8	29.6	20.3	13.4	11.4	-	-	-	-
Cill MoNaomhaig IN	73.8	72.0	66.4	56.5	35.6	22.5	15.0	15.0	12.3	-	-	-	-
Dubhras IN	72.8	70.8	51.1	33.9	26.9	11.8	-	-	-	-	-	-	-
Àird Ghobhar EG	72.6	87.4	74.1	66.7	70.3	43.9	44.1	30.2	26.2	18.5	13.5	11.0	-
An Ceanmhor PR	71.9	66.0	61.8	49.7	36.7	15.3	15.0	-	-	-	-	-	-
Cunndainn RC	70.4	64.4	59.2	49.0	39.4	19.6	14.7	-	-	-	-	-	-
Gleann Urchaidh & Innis Fhàil EG	66.7	77.9	68.1	55.1	34.8	25.5	22.0	13.6	14.9	-	-	-	-
Fodhraitidh RC	65.6	53.2	41.0	23.1	22.9	-	-	-	-	-	-	-	-
Blàr Athaill PR	65.3	52.7	41.4	25.8	19.9	-	-	-	-	-	-	-	-
Urrath RC	64.7	59.6	47.7	35.1	25.7	-	-	-	-	-	-	-	-
Cill Eathain & Cill Choinnich EG	63.8	56.4	45.3	36.1	27.6	16.7	-	-	-	-	-	-	-
Both Phuidir PR	63.6	58.3	?	?	?	?	?	?	-	-	-	-	-
Lagan Rait PR	63.2	51.3	34.9	22.0	18.4	-	-	-	-	-	-	-	-
Cille Mhoire (Arainn) BD	62.7	53.3	40.7	20.0	20.7	-	-	-	-	-	-	-	-
Uaimh PR	60.6	49.9	34.9	24.2	18.6	-	-	-	-	-	-	-	-

Saghadal & Sgibinis EG	60.4	55.3	42.6	28.6	25.7	11.2	-	-	-	-	-	-	-
Both Fhleisginn & Obar Thairbh IN	59.8	54.3	44.4	35.1	26.6	15.3	-	-	-	-	-	-	-
A' Chill Mhòr & Cille Bhrìghde EG	57.3	52.3	47.9	34.5	31.7	18.6	15.2	14.6	13.6	10.7	-	-	-
Cill Tighearna RC	56.8	41.8	30.1	22.4	17.6	-	-	-	-	-	-	-	-
Dul PR	55.2	47.3	36.9	24.8	18.6	-	-	-	-	-	-	-	-
Alanais RC	54.6	41.0	30.5	15.0	13.2	-	-	-	-	-	-	-	-
Cill Mhaodhain EG	53.3	42.1	41.3	31.9	27.2	-	-	-	-	-	-	-	-
Cill Fhionain EG	53.1	52.9	27.5	15.6	17.8	-	-	-	-	-	-	-	-
Cill Cholmain Eala EG	52.9	42.9	36.3	24.9	21.7	11.9	-	-	-	-	-	-	-
Srath Chura	52.1	46.0	39.8	20.3	13.6	-	-	-	-	-	-	-	-
Cill Fhinn PR	48.0	55.7	?	?	?	?	11.5	-	-	-	-	-	-

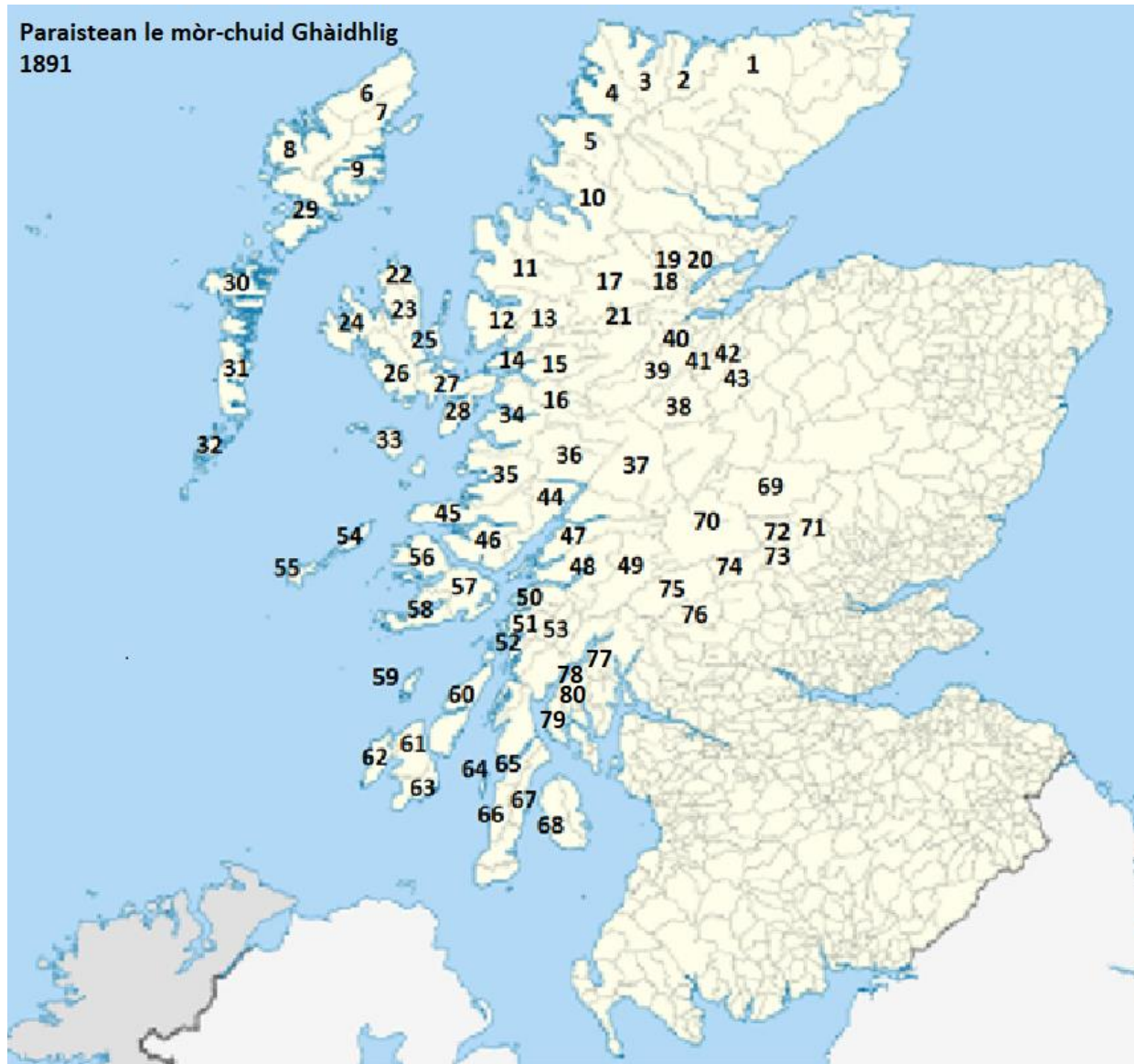
* Cill A Rubha & Cill Mheanaidh; Cill Fhionnchain & Cill MhicEòghainn (Muile) EG

^ Chaidh an ceudad suas eadar 2011 is 2022.

Nòtaichean:

Aig àm Cunntas 1891 bha luchd-obrach an rathaid-iarainn a' fuireach ann an sgìre Chill Fhinn ann an S. Pheairt, na dh'fhàg ceudad luchd-labhairt na Gàidhlig na b' ìsle na bu chòir. Chaidh an ceudad air ais suas os cionn 50% ann an 1901.

Map de na Paraistean anns an robh mòr-chuid Ghàidhlig ann an 1891



[Map: Còirichean a' Chrùin 2013]

A' Ghàidhlig aig a' mhòr-chuid ann an 1901 – 74 paraistean

<i>Paraiste (a rèir neart na Gàidhlig)</i>	1901	1911	1921	1931	1951	1961	1971	1981	1991	2001	2011	2022
Snoithasort (Eil. Sg.) IN	95.1	91.9	91.7	91.4	74.0	78.4	68.8	63.1	50.5	41.0	31.0	27.1
Cille Mhoire (Eil. Sg.) IN	93.4	93.1	91.9	92.8	90.1	91.1	87.3	80.9	70.5	55.4	46.0	40.3
Tiriodh EG	93.4	92.3	86.4	92.6	83.7	74.4	67.4	71.7	55.9	47.5	38.0	34.2
A' Chomraich RC	93.3	89.7	90.6	85.7	77.6	71.5	53.6	36.3	30.6	18.6	15.7	14.3
Diùirinis (Eil. Sg.) IN	93.3	90.8	90.9	91.9	85.6	81.5	70.7	62.7	48.1	31.5	23.0	19.4
Na Hearadh IN	92.6	91.2	92.9	93.1	91.9	89.5	86.9	86.9	78.8	68.2	60.0	48.9
Uibhist a Tuath IN	92.4	92.3	91.7	92.1	89.8	88.3	84.6	83.9	72.3	67.2	61.0	49.8
Uibhist a Deas IN	92.0	92.6	92.5	93.3	89.5	77.2	73.6	68.2	62.1	65.0	60.0	54.8
Ùig (Leòdhas) RC	92.0	93.1	93.0	95.0	92.9	87.1	90.5	87.7	76.4	68.5	56.0	46.3
Barraigh IN	91.6	93.2	87.2	87.4	89.8	85.8	83.5	82.1	72.5	66.4	62.0	51.0
Slèite (Eil. Sg.) IN	91.4	91.5	89.9	93.3	80.6	77.3	68.8	58.8	44.6	42.6	39.0	38.5
An Srath (Eil. Sg.) IN	91.2	88.3	87.1	83.2	74.3	66.4	52.8	47.3	36.1	28.1	22.0	24.9 [^]
Barbhas (Leòdhas) RC	91.1	92.3	93.2	94.7	94.1	94.6	91.8	92.1	84.4	72.8	64.0	55.3
Colbhasa & Orasa EG	91.1	91.5	84.9	84.0	74.2	72.9	57.1	40.4	27.4	23.0	20.0	-
Geàrrloch RC	91.1	89.0	87.2	85.3	64.4	54.5	44.0	34.9	22.7	15.8	13.0	11.1
Na Lochan (Leòdhas) RC	91.1	91.1	92.3	94.5	92.4	94.8	90.5	86.4	74.9	60.5	53.0	41.9
Gleann Seile RC	90.4	82.3	83.0	76.3	58.7	52.7	43.5	36.6	24.1	16.8	15.0	10.5
Cinn Tàile MhicRath RC	88.4	86.7	86.5	76.9	60.6	46.2	36.6	36.9	25.8	18.6	14.0	14.4 [^]
Asainte CA	88.2	84.8	76.4	79.7	58.7	45.5	31.1	23.4	13.2	-	-	-
Àird Ghobhar EG	87.4	74.1	66.7	70.3	43.9	44.1	30.2	26.2	18.5	13.5	11.0	-
Loch Carrann RC	87.4	89.4	83.6	69.6	59.6	48.1	43.6	21.7	17.2	16.8	14.4	15.4 [^]
Port Rìgh (Eil. Sg.) IN	87.4	85.5	83.3	80.7	66.9	54.9	54.4	48.3	41.1	36.3	30.0	26.3
Steòrnabhagh (Leòdhas) RC	87.3	87.7	85.2	85.5	76.2	73.2	68.9	67.2	55.7	50.0	43.0	37.4
Cill Chomain (Ìle) EG	86.7	87.2	83.6	83.5	75.2	64.8	59.5	51.8	42.5	27.6	20.0	17.5
Cill Fhionnchain & Cill MhicEòghainn EG	86.7	80.5	70.7	75.8	53.8	43.8	35.9	28.0	13.5	-	-	10.0 [^]
Loch Bhraoin RC	86.3	83.4	75.6	71.8	54.4	40.0	27.2	23.3	11.1	10.8	10.0	10.5 [^]
Bràcadal (Eil. Sg.) IN	85.7	88.2	83.6	88.3	82.4	75.8	65.6	64.9	47.4	35.4	26.0	19.4
Cill Bhrianainn & Cill Chatain EG	85.0	86.6	75.2	78.0	52.3	35.1	24.8	15.6	10.3	-	-	-
Diùra EG	84.6	86.1	79.6	72.0	58.9	46.9	33.3	20.3	18.9	10.8	-	-
Cill Daltain (Ìle) EG	84.5	82.2	75.0	81.4	67.9	57.9	46.1	37.6	32.8	23.2	18.0	13.7
Àrasaig is Mùideart IN	84.3	81.5	76.0	73.3	54.4	45.9	36.3	24.7	17.9	11.9	12.0	11.2
Cinn Tàile MhicAoidh CA	83.3	81.5	77.9	71.7	53.1	43.7	38.3	32.4	21.2	16.9	11.0	-
Àird nam Murchan EG	82.7	86.8	83.4	83.1	66.7	61.3	45.1	38.5	23.7	18.0	19.0	17.1
Loch Aillse RC	82.7	81.1	71.3	71.3	45.9	40.3	33.0	29.4	20.4	20.2	15.0	13.6

Gleann Eilg IN	81.9	71.4	60.7	51.5	38.6	30.4	24.3	20.7	14.0	12.4	14.0	12.5
Cill A Rubha & Cill Mheanaidh (Ìle) EG	81.7	79.0	76.5	75.9	66.6	56.7	45.7	38.3	31.1	22.4	19.0	15.6
Fàrr CA	81.3	72.0	66.9	63.3	43.0	29.5	27.3	21.3	14.3	-	-	-
Eadarra-Chaolas CA	80.4	83.3	73.0	75.1	54.3	47.4	36.2	27.1	12.8	-	-	-
Cola EG	79.9	76.3	73.1	78.6	65.2	63.9	48.3	28.2	15.1	11.6	-	-
A' Mhorbhairne EG	78.2	70.5	61.5	68.5	45.4	31.0	25.0	18.2	16.8	13.6	12.0	-
Cill Chrèanain & Dail Abhaich EG	78.2	62.2	49.5	52.2	28.4	09.8	-	-	-	-	-	-
Liosmòr & An Apainn EG	78.2	65.3	55.4	49.1	36.3	27.9	24.4	18.2	11.6	-	-	-
Giogha & Cara EG	78.1	77.9	73.5	69.5	57.5	40.5	37.1	24.2	13.3	13.6	-	-
Gleann Urchaidh & Innis Fhàil EG	77.9	68.1	55.1	34.8	25.5	22.0	13.6	14.9	-	-	-	-
Na h-Eileanan Tarsainn IN	77.0	81.6	65.6	74.7	64.7	57.1	47.1	37.8	17.0	16.8	-	20.4^
Srath Lachlainn EG	76.9	67.7	42.1	35.2	12.5	-	-	-	-	-	-	-
Torasaigh EG	76.9	73.7	69.1	64.3	42.5	41.1	28.4	28.1	20.5	16.3	12.0	12.2^
Cill Naoinein & A' Chill Mhòr EG	76.8	78.6	72.7	73.4	47.1	33.4	24.1	22.3	13.8	12.9	13.0	12.1
Urchadan & Gleann Mhoireasdan IN	76.4	68.5	56.6	42.6	21.1	14.4	13.4	-	-	-	-	-
Diùirnis (tìr-mòr) CA	76.0	74.3	74.9	72.6	51.3	40.4	36.8	22.6	12.9	-	-	-
Cill an Inbhir & Cill Mheallaird EG	74.2	63.0	63.5	53.7	35.8	23.2	18.4	15.8	-	-	-	-
Cill MoNaomhaig IN	72.0	66.4	56.5	35.6	22.5	15.0	15.0	12.3	-	-	-	-
Dubhras IN	70.8	51.1	33.9	26.9	11.8	-	-	-	-	-	-	-
Fartairchill PR	69.9	61.9	41.6	31.2	14.7	-	-	-	-	-	-	-
Àird Chatain & Mucàrna EG	66.2	54.2	45.6	43.8	29.6	20.3	13.4	11.4	-	-	-	-
An Ceannmhor PR	66.0	61.8	49.7	36.7	15.3	15.0	-	-	-	-	-	-
Cunndainn RC	64.4	59.2	49.0	39.4	19.6	14.7	-	-	-	-	-	-
Cill Targhlain & A' Chonfhadhach IN	63.5	50.8	40.1	31.5	15.9	10.4	-	-	-	-	-	-
Cill Mhàilidh IN	61.2	59.1	48.4	40.6	21.4	17.3	13.9	11.8	-	-	-	-
A' Mhòigh & Dail Fhearghasa IN	59.9	44.9	29.5	26.5	12.3	-	-	-	-	-	-	-
Deimhidh & Dùn Fhlicheadaidh IN	59.6	50.4	34.1	23.0	-	-	-	-	-	-	-	-
Urrath RC	59.6	47.7	35.1	25.7	-	-	-	-	-	-	-	-
Both Phuidir PR	58.3	?	?	?	?	?	?	-	-	-	-	-
Cill Eathain & Cill Choinnich EG	56.4	45.3	36.1	27.6	16.7	-	-	-	-	-	-	-
Cill Fhinn PR	55.7	?	?	?	?	11.5	-	-	-	-	-	-
Saghadal & Sgibinis EG	55.3	42.6	28.6	25.7	11.2	-	-	-	-	-	-	-
Both Fhleisginn & Obar Thairbh IN	54.3	44.4	35.1	26.6	15.3	-	-	-	-	-	-	-
Cille Mhoire (Arainn) BD	53.3	40.7	20.0	20.7	-	-	-	-	-	-	-	-
Fodhraitidh RC	53.2	41.0	23.1	22.9	-	-	-	-	-	-	-	-
Cill Fhionain EG	52.9	27.5	15.6	17.8	-	-	-	-	-	-	-	-
Blàr Athaill PR	52.7	41.4	25.8	19.9	-	-	-	-	-	-	-	-

A' Chill Mhòr & Cille Bhrìghde EG	52.3	47.9	34.5	31.7	18.6	15.2	14.6	13.6	10.7	-	-	-
Lagan Rait PR	51.3	34.9	22.0	18.4	-	-	-	-	-	-	-	-

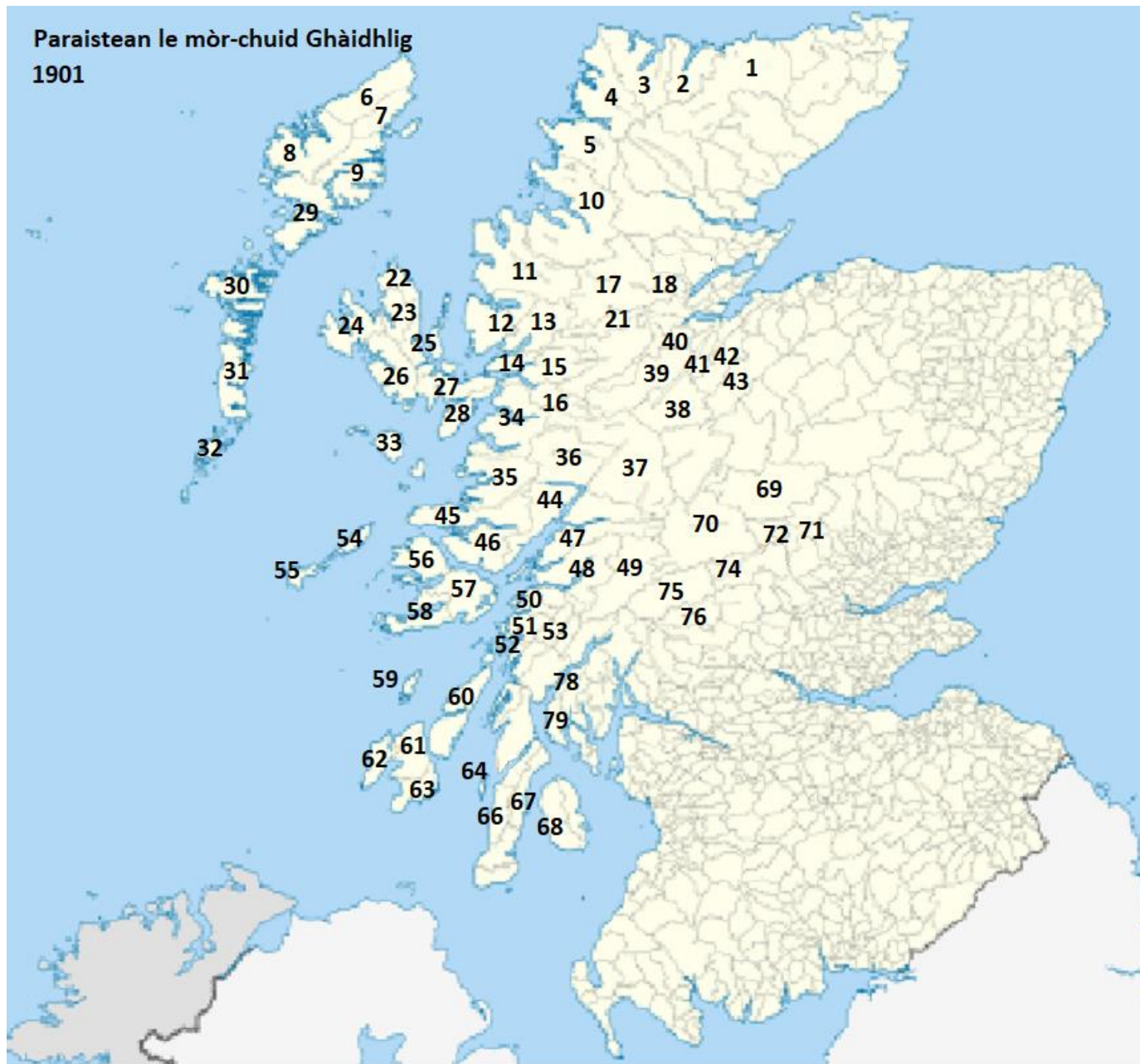
^ Chaidh an ceudad suas eadar 2011 is 2022.

Nòtaichean:

Far an robh a' Ghàidhlig glè làidir mar chànan coimhearsnachd, cha robh ìre crìonaidh cho àrd agus bha na coimhearsnachdan na bu dualtaiche an cànan a ghleidheil, ach far an robh an ceudad na b' ìsle, can fo 70%, bha e coltach gun crìonadh an cànan na bu luaithe. Cha robh iomallachd leatha fhèin na adhbhar gleidheil, ach ann an sgìrean far an robh prìomh rathaidean no rathaidean iarainn air an togail, bha ìre a' chrìonaidh na b' àirde.

Tha e inntinneach nach robh paraiste sam bith anns na h-Eileanan Siar am measg nan còig a bu treasa a thaobh na Gàidhlig.

Paraistean le mòr-chuid Ghàidhlig
1901



[Map: Còirichean a' Chrùin 2013]

A' Ghàidhlig aig a' mhòr-chuid ann an 1911 – 62 paraistean

<i>Paraiste (a rèir neart na Gàidhlig)</i>	1911	1921	1931	1951	1961	1971	1981	1991	2001	2011	2022
Barraigh IN	93.2	87.2	87.4	89.8	85.8	83.5	82.1	72.5	66.4	62.0	51.0
Cille Mhoire (Eil. Sg.) IN	93.1	91.9	92.8	90.1	91.1	87.3	80.9	70.5	55.4	46.0	40.3
Ùig (Leòdhas) RC	93.1	93.0	95.0	92.9	87.1	90.5	87.7	76.4	68.5	56.0	46.3
Uibhist a Deas IN	92.6	92.5	93.3	89.5	77.2	73.6	68.2	62.1	65.0	60.0	54.8
Barbhas (Leòdhas) RC	92.3	93.2	94.7	94.1	94.6	91.8	92.1	84.4	72.8	64.0	55.3
Tiriodh EG	92.3	86.4	92.6	83.7	74.4	67.4	71.7	55.9	47.5	38.0	34.2
Uibhist a Tuath IN	92.3	91.7	92.1	89.8	88.3	84.6	83.9	72.3	67.2	61.0	49.8
Sniothasort (Eil. Sg.) IN	91.9	91.7	91.4	74.0	78.4	68.8	63.1	50.5	41.0	31.0	27.1
Colbhasa & Orasa EG	91.5	84.9	84.0	74.2	72.9	57.1	40.4	27.4	23.0	20.0	-
Slèite (Eil. Sg.) IN	91.5	89.9	93.3	80.6	77.3	68.8	58.8	44.6	42.6	39.0	38.5
Na Hearadh IN	91.2	92.9	93.1	91.9	89.5	86.9	86.9	78.8	68.2	60.0	48.9
Na Lochan (Leòdhas) RC	91.1	92.3	94.5	92.4	94.8	90.5	86.4	74.9	60.5	53.0	41.9
Diùirinis (Eil. Sg.) IN	90.8	90.9	91.9	85.6	81.5	70.7	62.7	48.1	31.5	23.0	19.4
A' Chomraich RC	89.7	90.6	85.7	77.6	71.5	53.6	36.3	30.6	18.6	15.7	14.3
Loch Carrann RC	89.4	83.6	69.6	59.6	48.1	43.6	21.7	17.2	16.8	14.4	15.4 [^]
Geàrrloch RC	89.0	87.2	85.3	64.4	54.5	44.0	34.9	22.7	15.8	13.0	11.1
An Srath (Eil. Sg.) IN	88.3	87.1	83.2	74.3	66.4	52.8	47.3	36.1	28.1	22.0	24.9 [^]
Bràcadal (Eil. Sg.) IN	88.2	83.6	88.3	82.4	75.8	65.6	64.9	47.4	35.4	26.0	19.4
Steòrnabhagh (Leòdhas) RC	87.7	85.2	85.5	76.2	73.2	68.9	67.2	55.7	50.0	43.0	37.4
Cill Chomain (Ìle) EG	87.2	83.6	83.5	75.2	64.8	59.5	51.8	42.5	27.6	20.0	17.5
Àird nam Murchan EG	86.8	83.4	83.1	66.7	61.3	45.1	38.5	23.7	18.0	19.0	17.1
Cinn Tàile MhicRath RC	86.7	86.5	76.9	60.6	46.2	36.6	36.9	25.8	18.6	14.0	14.4 [^]
Cill Bhrianainn & Cill Chatain EG	86.6	75.2	78.0	52.3	35.1	24.8	15.6	10.3	-	-	-
Diùra EG	86.1	79.6	72.0	58.9	46.9	33.3	20.3	18.9	10.8	-	-
Port Rìgh (Eil. Sg.) IN	85.5	83.3	80.7	66.9	54.9	54.4	48.3	41.1	36.3	30.0	26.3
Asainte CA	84.8	76.4	79.7	58.7	45.5	31.1	23.4	13.2	-	-	-
Loch Bhraoin RC	83.4	75.6	71.8	54.4	40.0	27.2	23.3	11.1	10.8	10.0	10.5 [^]
Eadarra-Chaolas CA	83.3	73.0	75.1	54.3	47.4	36.2	27.1	12.8	-	-	-
Gleann Seile RC	82.3	83.0	76.3	58.7	52.7	43.5	36.6	24.1	16.8	15.0	10.5
Cill Daltain (Ìle) EG	82.2	75.0	81.4	67.9	57.9	46.1	37.6	32.8	23.2	18.0	13.7
Na h-Eileanan Tarsainn IN	81.6	65.6	74.7	64.7	57.1	47.1	37.8	17.0	16.8	-	20.4 [^]
Àrasaig is Mùideart IN	81.5	76.0	73.3	54.4	45.9	36.3	24.7	17.9	11.9	12.0	11.2
Cinn Tàile MhicAoidh CA	81.5	77.9	71.7	53.1	43.7	38.3	32.4	21.2	16.9	11.0	-
Loch Aillse RC	81.1	71.3	71.3	45.9	40.3	33.0	29.4	20.4	20.2	15.0	13.6

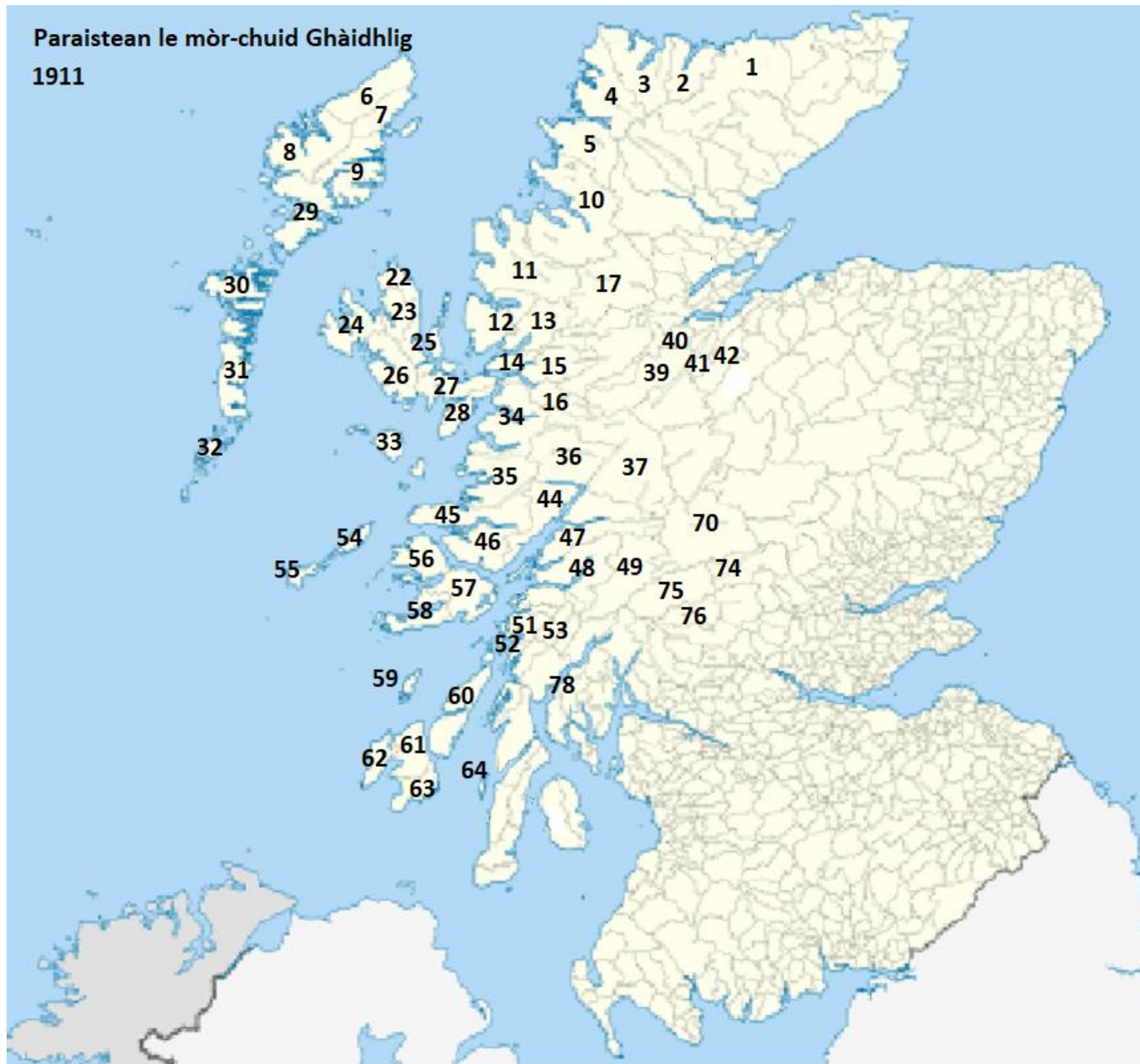
Cill Fhionnchain & Cill MhicEòghainn EG	80.5	70.7	75.8	53.8	43.8	35.9	28.0	13.5	-	-	10.0 [^]
Cill A Rubha & Cill Mheanaidh (Ìle) EG	79.0	76.5	75.9	66.6	56.7	45.7	38.3	31.1	22.4	19.0	15.6
Cill Naoinein & A' Chill Mhòr EG	78.6	72.7	73.4	47.1	33.4	24.1	22.3	13.8	12.9	13.0	12.1
Giogha & Cara EG	77.9	73.5	69.5	57.5	40.5	37.1	24.2	13.3	13.6	-	-
Cola EG	76.3	73.1	78.6	65.2	63.9	48.3	28.2	15.1	11.6	-	-
Diùirnis (tìr-mòr) CA	74.3	74.9	72.6	51.3	40.4	36.8	22.6	12.9	-	-	-
Àird Ghobhar EG	74.1	66.7	70.3	43.9	44.1	30.2	26.2	18.5	13.5	11.0	-
Torasaigh EG	73.7	69.1	64.3	42.5	41.1	28.4	28.1	20.5	16.3	12.0	12.2 [^]
Fàrr CA	72.0	66.9	63.3	43.0	29.5	27.3	21.3	14.3	-	-	-
Gleann Eilg IN	71.4	60.7	51.5	38.6	30.4	24.3	20.7	14.0	12.4	14.0	12.5
A' Mhorbhairne EG	70.5	61.5	68.5	45.4	31.0	25.0	18.2	16.8	13.6	12.0	-
Urchadan & Gleann Mhoireasdan IN	68.5	56.6	42.6	21.1	14.4	13.4	-	-	-	-	-
Gleann Urchaidh & Innis Fhàil EG	68.1	55.1	34.8	25.5	22.0	13.6	14.9	-	-	-	-
Srath Lachlainn EG	67.7	42.1	35.2	12.5	-	-	-	-	-	-	-
Cill MoNaomhaig IN	66.4	56.5	35.6	22.5	15.0	15.0	12.3	-	-	-	-
Liosmòr & An Apainn EG	65.3	55.4	49.1	36.3	27.9	24.4	18.2	11.6	-	-	-
Cill an Inbhir & Cill Mheallaidh EG	63.0	63.5	53.7	35.8	23.2	18.4	15.8	-	-	-	-
Cill Chrèanain & Dail Abhaich EG	62.2	49.5	52.2	28.4	09.8	-	-	-	-	-	-
Fartairchill PR	61.9	41.6	31.2	14.7	-	-	-	-	-	-	-
An Ceanmhor PR	61.8	49.7	36.7	15.3	15.0	-	-	-	-	-	-
Cunndainn RC	59.2	49.0	39.4	19.6	14.7	-	-	-	-	-	-
Cill Mhàilidh IN	59.1	48.4	40.6	21.4	17.3	13.9	11.8	-	-	-	-
Àird Chatain & Mucàrna EG	54.2	45.6	43.8	29.6	20.3	13.4	11.4	-	-	-	-
Dubhras IN	51.1	33.9	26.9	11.8	-	-	-	-	-	-	-
Cill Targhlain & A' Chonfhadhach IN	50.8	40.1	31.5	15.9	10.4	-	-	-	-	-	-
Deimhidh & Dùn Fhlicheadaidh IN	50.4	34.1	23.0	-	-	-	-	-	-	-	-

[^] Chaidh an ceudad suas eadar 2011 is 2022.

Nòtaichean:

Cha robh paraiste sam bith air tìr-mòr am measg nan deich a bu treasa ann an 1911.

Paraistean le mòr-chuid Ghàidhlig
1911



[Map: Còirichean a' Chrùin 2013]

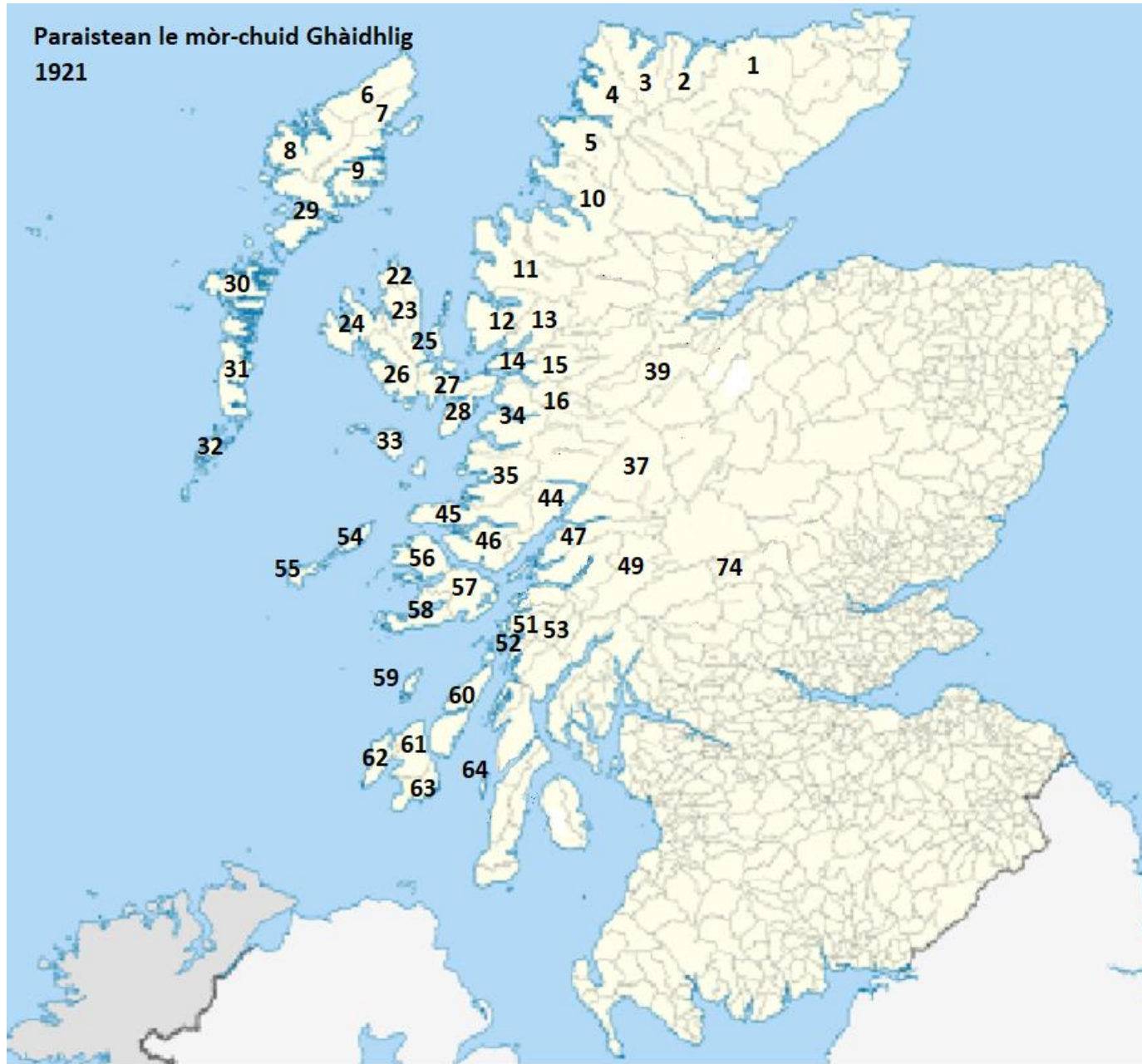
A' Ghàidhlig aig a' mhòr-chuid ann an 1921 – 52 paraistean

<i>Paraiste (a rèir neart na Gàidhlig)</i>	<i>1921</i>	<i>1931</i>	<i>1951</i>	<i>1961</i>	<i>1971</i>	<i>1981</i>	<i>1991</i>	<i>2001</i>	<i>2011</i>	<i>2022</i>
Barbhas (Leòdhas) RC	93.2	94.7	94.1	94.6	91.8	92.1	84.4	72.8	64.0	55.3
Ùig (Leòdhas) RC	93.0	95.0	92.9	87.1	90.5	87.7	76.4	68.5	56.0	46.3
Na Hearadh IN	92.9	93.1	91.9	89.5	86.9	86.9	78.8	68.2	60.0	48.9
Uibhist a Deas IN	92.5	93.3	89.5	77.2	73.6	68.2	62.1	65.0	60.0	54.8
Na Lochan (Leòdhas) RC	92.3	94.5	92.4	94.8	90.5	86.4	74.9	60.5	53.0	41.9
Cille Mhoire (Eil. Sg.) IN	91.9	92.8	90.1	91.1	87.3	80.9	70.5	55.4	46.0	40.3
Sniothasort (Eil. Sg.) IN	91.7	91.4	74.0	78.4	68.8	63.1	50.5	41.0	31.0	27.1
Uibhist a Tuath IN	91.7	92.1	89.8	88.3	84.6	83.9	72.3	67.2	61.0	49.8
Diùirinis (Eil. Sg.) IN	90.9	91.9	85.6	81.5	70.7	62.7	48.1	31.5	23.0	19.4
A' Chomraich RC	90.6	85.7	77.6	71.5	53.6	36.3	30.6	18.6	15.7	14.3
Slèite (Eil. Sg.) IN	89.9	93.3	80.6	77.3	68.8	58.8	44.6	42.6	39.0	38.5
Barraigh IN	87.2	87.4	89.8	85.8	83.5	82.1	72.5	66.4	62.0	51.0
Geàrrloch RC	87.2	85.3	64.4	54.5	44.0	34.9	22.7	15.8	13.0	11.1
An Srath (Eil. Sg.) IN	87.1	83.2	74.3	66.4	52.8	47.3	36.1	28.1	22.0	24.9 [^]
Cinn Tàile MhicRath RC	86.5	76.9	60.6	46.2	36.6	36.9	25.8	18.6	14.0	14.4 [^]
Tiriodh EG	86.4	92.6	83.7	74.4	67.4	71.7	55.9	47.5	38.0	34.2
Steòrnabhagh (Leòdhas) RC	85.2	85.5	76.2	73.2	68.9	67.2	55.7	50.0	43.0	37.4
Colbhasa & Orasa EG	84.9	84.0	74.2	72.9	57.1	40.4	27.4	23.0	20.0	-
Bràcadal (Eil. Sg.) IN	83.6	88.3	82.4	75.8	65.6	64.9	47.4	35.4	26.0	19.4
Cill Chomain (Ìle) EG	83.6	83.5	75.2	64.8	59.5	51.8	42.5	27.6	20.0	17.5
Loch Carrann RC	83.6	69.6	59.6	48.1	43.6	21.7	17.2	16.8	14.4	15.4 [^]
Àird nam Murchan EG	83.4	83.1	66.7	61.3	45.1	38.5	23.7	18.0	19.0	17.1
Port Rìgh (Eil. Sg.) IN	83.3	80.7	66.9	54.9	54.4	48.3	41.1	36.3	30.0	26.3
Gleann Seile RC	83.0	76.3	58.7	52.7	43.5	36.6	24.1	16.8	15.0	10.5
Diùra EG	79.6	72.0	58.9	46.9	33.3	20.3	18.9	10.8	-	-
Cinn Tàile MhicAoidh CA	77.9	71.7	53.1	43.7	38.3	32.4	21.2	16.9	11.0	-
Cill A Rubha & Cill Mheanaidh (Ìle) EG	76.5	75.9	66.6	56.7	45.7	38.3	31.1	22.4	19.0	15.6
Asainte CA	76.4	79.7	58.7	45.5	31.1	23.4	13.2	-	-	-
Àrasaig is Mùideart IN	76.0	73.3	54.4	45.9	36.3	24.7	17.9	11.9	12.0	11.2
Loch Bhraoin RC	75.6	71.8	54.4	40.0	27.2	23.3	11.1	10.8	10.0	10.5 [^]
Cill Bhrianainn & Cill Chatain EG	75.2	78.0	52.3	35.1	24.8	15.6	10.3	-	-	-
Cill Daltain (Ìle) EG	75.0	81.4	67.9	57.9	46.1	37.6	32.8	23.2	18.0	13.7
Diùirnis (tìr-mòr) CA	74.9	72.6	51.3	40.4	36.8	22.6	12.9	-	-	-
Giogha & Cara EG	73.5	69.5	57.5	40.5	37.1	24.2	13.3	13.6	-	-

Cola EG	73.1	78.6	65.2	63.9	48.3	28.2	15.1	11.6	-	-
Eadarra-Chaolas CA	73.0	75.1	54.3	47.4	36.2	27.1	12.8	-	-	-
Cill Naoinein & A' Chill Mhòr EG	72.7	73.4	47.1	33.4	24.1	22.3	13.8	12.9	13.0	12.1
Loch Aillse RC	71.3	71.3	45.9	40.3	33.0	29.4	20.4	20.2	15.0	13.6
Cill Fhionnchain & Cill MhicEòghainn EG	70.7	75.8	53.8	43.8	35.9	28.0	13.5	-	-	10.0 [^]
Torasaigh EG	69.1	64.3	42.5	41.1	28.4	28.1	20.5	16.3	12.0	12.2 [^]
Fàrr CA	66.9	63.3	43.0	29.5	27.3	21.3	14.3	-	-	-
Àird Ghobhar EG	66.7	70.3	43.9	44.1	30.2	26.2	18.5	13.5	11.0	-
Na h-Eileanan Tarsainn IN	65.6	74.7	64.7	57.1	47.1	37.8	17.0	16.8	-	20.4 [^]
Cill an Inbhir & Cill Mheallaird EG	63.5	53.7	35.8	23.2	18.4	15.8	-	-	-	-
A' Mhorbhairne EG	61.5	68.5	45.4	31.0	25.0	18.2	16.8	13.6	12.0	-
Gleann Eilg IN	60.7	51.5	38.6	30.4	24.3	20.7	14.0	12.4	14.0	12.5
Urchadan & Gleann Mhoireasdan IN	56.6	42.6	21.1	14.4	13.4	-	-	-	-	-
Cill MoNaomhaig IN	56.5	35.6	22.5	15.0	15.0	12.3	-	-	-	-
Liosmòr & An Apainn EG	55.4	49.1	36.3	27.9	24.4	18.2	11.6	-	-	-
Gleann Urchaidh & Innis Fhàil EG	55.1	34.8	25.5	22.0	13.6	14.9	-	-	-	-
An Ceannmhor PR	49.7	36.7	15.3	15.0	-	-	-	-	-	-
Cill Chrèanain & Dail Abhaich EG	49.5	52.2	28.4	09.8	-	-	-	-	-	-

[^] Chaidh an ceudad suas eadar 2011 is 2022.

Paraistean le mòr-chuid Ghàidhlig
1921



[Map: Còirichean a' Chrùin 2013]

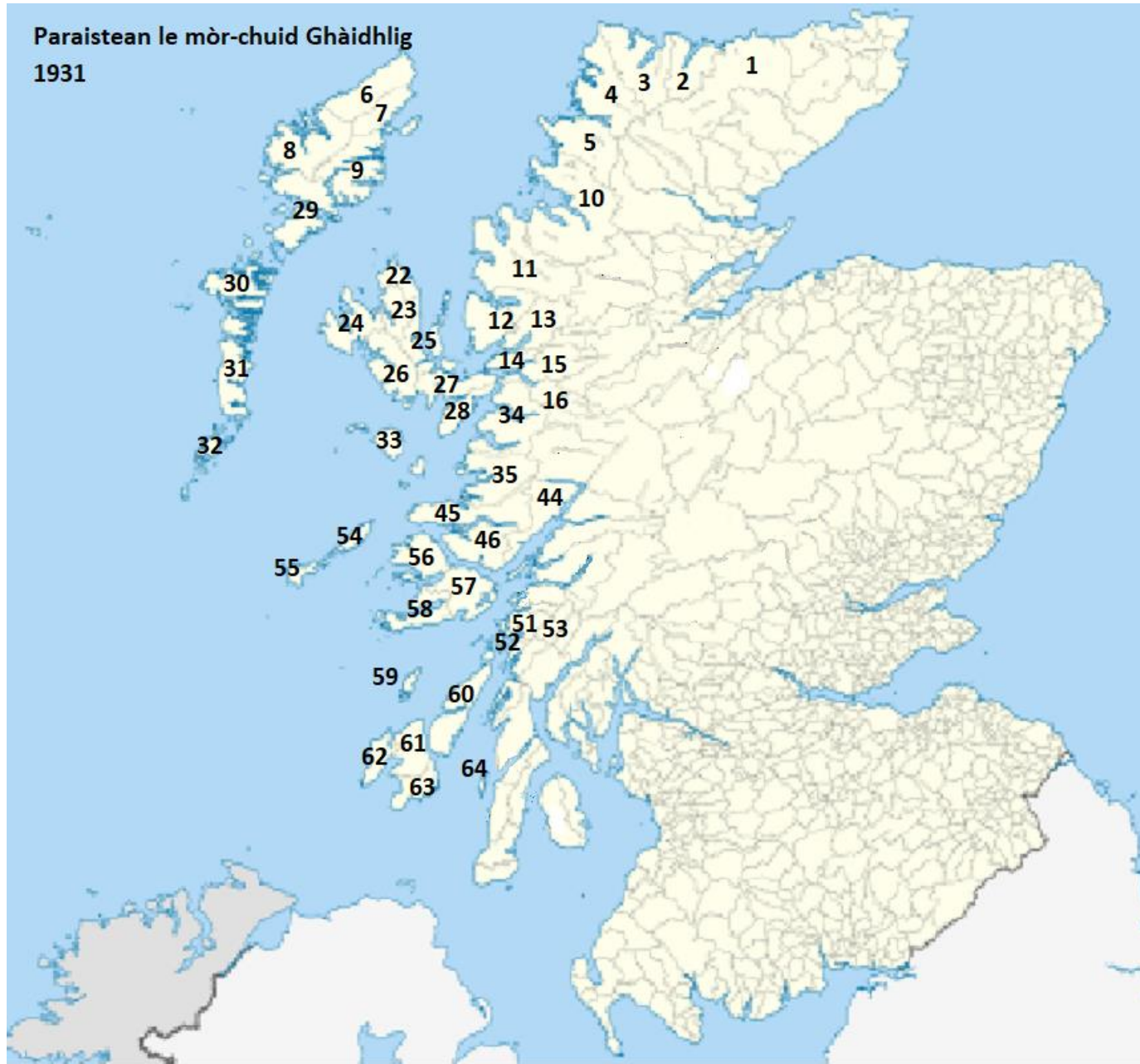
A' Ghàidhlig aig a' mhòr-chuid ann an 1931 – 47 paraistean

<i>Paraiste (a rèir neart na Gàidhlig)</i>	<i>1931</i>	<i>1951</i>	<i>1961</i>	<i>1971</i>	<i>1981</i>	<i>1991</i>	<i>2001</i>	<i>2011</i>	<i>2022</i>
Ùig (Leòdhas) RC	95.0	92.9	87.1	90.5	87.7	76.4	68.5	56.0	46.3
Barbhas (Leòdhas) RC	94.7	94.1	94.6	91.8	92.1	84.4	72.8	64.0	55.3
Na Lochan (Leòdhas) RC	94.5	92.4	94.8	90.5	86.4	74.9	60.5	53.0	41.9
Slèite (Eil. Sg.) IN	93.3	80.6	77.3	68.8	58.8	44.6	42.6	39.0	38.5
Uibhist a Deas IN	93.3	89.5	77.2	73.6	68.2	62.1	65.0	60.0	54.8
Na Hearadh IN	93.1	91.9	89.5	86.9	86.9	78.8	68.2	60.0	48.9
Cille Mhoire (Eil. Sg.) IN	92.8	90.1	91.1	87.3	80.9	70.5	55.4	46.0	40.3
Tiriodh EG	92.6	83.7	74.4	67.4	71.7	55.9	47.5	38.0	34.2
Uibhist a Tuath IN	92.1	89.8	88.3	84.6	83.9	72.3	67.2	61.0	49.8
Diùirinis (Eil. Sg.) IN	91.9	85.6	81.5	70.7	62.7	48.1	31.5	23.0	19.4
Sniothasort (Eil. Sg.) IN	91.4	74.0	78.4	68.8	63.1	50.5	41.0	31.0	27.1
Bràcadal (Eil. Sg.) IN	88.3	82.4	75.8	65.6	64.9	47.4	35.4	26.0	19.4
Barraigh IN	87.4	89.8	85.8	83.5	82.1	72.5	66.4	62.0	51.0
A' Chomraich RC	85.7	77.6	71.5	53.6	36.3	30.6	18.6	15.7	14.3
Steòrnabhagh (Leòdhas) RC	85.5	76.2	73.2	68.9	67.2	55.7	50.0	43.0	37.4
Gèarrloch RC	85.3	64.4	54.5	44.0	34.9	22.7	15.8	13.0	11.1
Colbhasa & Orasa EG	84.0	74.2	72.9	57.1	40.4	27.4	23.0	20.0	-
Cill Chomain (Ìle) EG	83.5	75.2	64.8	59.5	51.8	42.5	27.6	20.0	17.5
An Srath (Eil. Sg.) IN	83.2	74.3	66.4	52.8	47.3	36.1	28.1	22.0	24.9 [^]
Àird nam Murchan EG	83.1	66.7	61.3	45.1	38.5	23.7	18.0	19.0	17.1
Cill Daltain (Ìle) EG	81.4	67.9	57.9	46.1	37.6	32.8	23.2	18.0	13.7
Port Rìgh (Eil. Sg.) IN	80.7	66.9	54.9	54.4	48.3	41.1	36.3	30.0	26.3
Asainte CA	79.7	58.7	45.5	31.1	23.4	13.2	-	-	-
Cola EG	78.6	65.2	63.9	48.3	28.2	15.1	11.6	-	-
Cill Bhrianainn & Cill Chatain EG	78.0	52.3	35.1	24.8	15.6	10.3	-	-	-
Cinn Tàile MhicRath RC	76.9	60.6	46.2	36.6	36.9	25.8	18.6	14.0	14.4 [^]
Gleann Seile RC	76.3	58.7	52.7	43.5	36.6	24.1	16.8	15.0	10.5
Cill A Rubha & Cill Mheanaidh (Ìle) EG	75.9	66.6	56.7	45.7	38.3	31.1	22.4	19.0	15.6
Cill Fhionnchain & Cill MhicEòghainn EG	75.8	53.8	43.8	35.9	28.0	13.5	-	-	10.0 [^]
Eadarra-Chaolas CA	75.1	54.3	47.4	36.2	27.1	12.8	-	-	-
Na h-Eileanan Tarsainn IN	74.7	64.7	57.1	47.1	37.8	17.0	16.8	-	20.4 [^]
Cill Naoinein & A' Chill Mhòr EG	73.4	47.1	33.4	24.1	22.3	13.8	12.9	13.0	12.1
Àrasaig is Mùideart IN	73.3	54.4	45.9	36.3	24.7	17.9	11.9	12.0	11.2
Diùirnis (tìr-mòr) CA	72.6	51.3	40.4	36.8	22.6	12.9	-	-	-

Diùra EG	72.0	58.9	46.9	33.3	20.3	18.9	10.8	-	-
Loch Bhraoin RC	71.8	54.4	40.0	27.2	23.3	11.1	10.8	10.0	10.5^
Cinn Tàile MhicAoidh CA	71.7	53.1	43.7	38.3	32.4	21.2	16.9	11.0	-
Loch Aillse RC	71.3	45.9	40.3	33.0	29.4	20.4	20.2	15.0	13.6
Àird Ghobhar EG	70.3	43.9	44.1	30.2	26.2	18.5	13.5	11.0	-
Loch Carrann RC	69.6	59.6	48.1	43.6	21.7	17.2	16.8	14.4	15.4^
Giogha & Cara EG	69.5	57.5	40.5	37.1	24.2	13.3	13.6	-	-
A' Mhorbhairne EG	68.5	45.4	31.0	25.0	18.2	16.8	13.6	12.0	-
Torasaigh EG	64.3	42.5	41.1	28.4	28.1	20.5	16.3	12.0	12.2^
Fàrr CA	63.3	43.0	29.5	27.3	21.3	14.3	-	-	-
Cill an Inbhir & Cill Mheallaird EG	53.7	35.8	23.2	18.4	15.8	-	-	-	-
Cill Chrèanain & Dail Abhaich EG	52.2	28.4	09.8	-	-	-	-	-	-
Gleann Eilg IN	51.5	38.6	30.4	24.3	20.7	14.0	12.4	14.0	12.5

^ Chaidh an ceudad suas eadar 2011 is 2022.

Paraistean le mòr-chuid Ghàidhlig
1931



[Map: Còirichean a' Chrùin 2013]

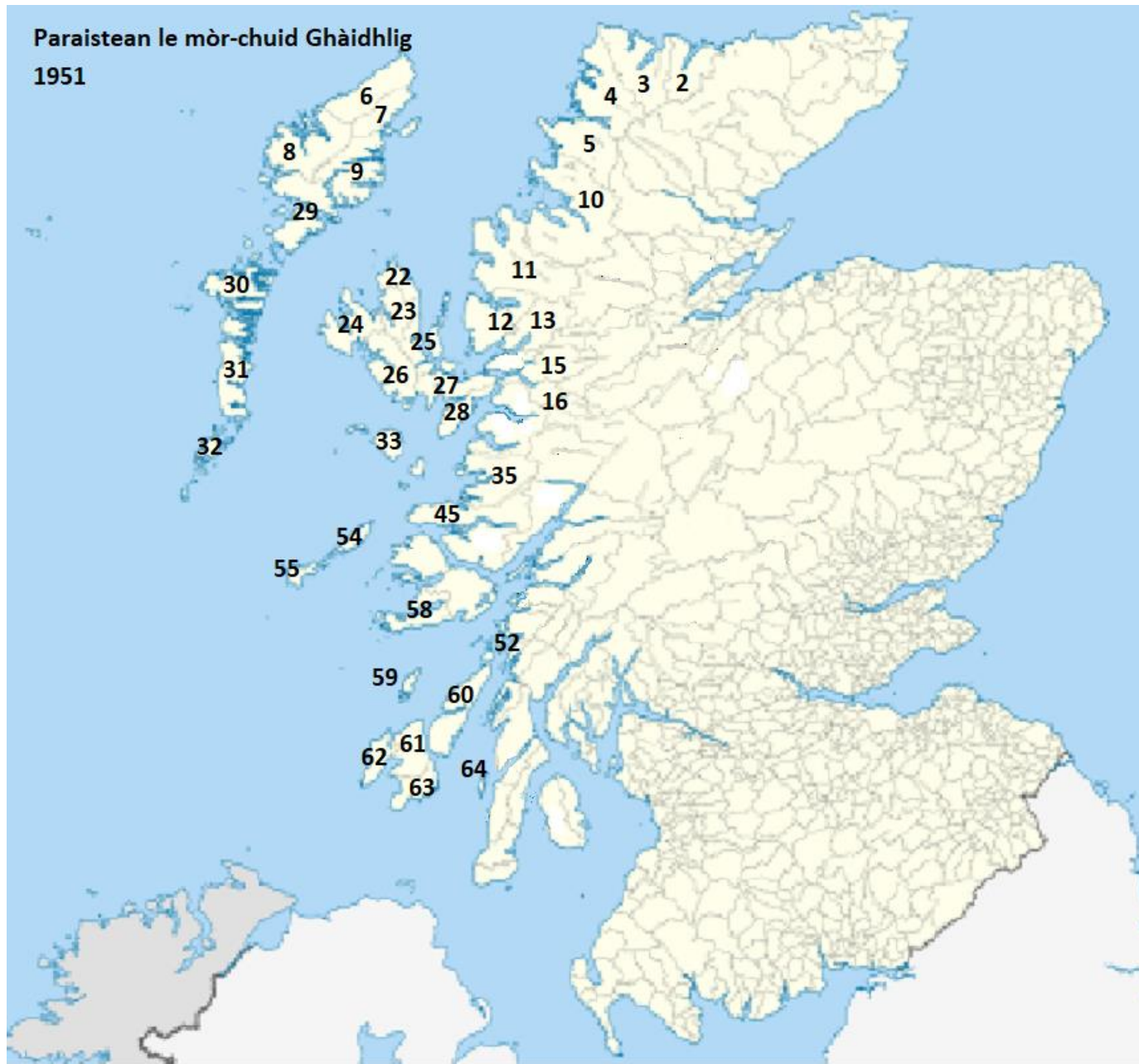
A' Ghàidhlig aig a' mhòr-chuid ann an 1951 – 38 paraistean

<i>Paraiste (a rèir neart na Gàidhlig)</i>	<i>1951</i>	<i>1961</i>	<i>1971</i>	<i>1981</i>	<i>1991</i>	<i>2001</i>	<i>2011</i>	<i>2022</i>
Barbhas (Leòdhas) RC	94.1	94.6	91.8	92.1	84.4	72.8	64.0	55.3
Ùig (Leòdhas) RC	92.9	87.1	90.5	87.7	76.4	68.5	56.0	46.3
Na Lochan (Leòdhas) RC	92.4	94.8	90.5	86.4	74.9	60.5	53.0	41.9
Na Hearadh IN	91.9	89.5	86.9	86.9	78.8	68.2	60.0	48.9
Cille Mhoire (Eil. Sg.) IN	90.1	91.1	87.3	80.9	70.5	55.4	46.0	40.3
Barraigh IN	89.8	85.8	83.5	82.1	72.5	66.4	62.0	51.0
Uibhist a Tuath IN	89.8	88.3	84.6	83.9	72.3	67.2	61.0	49.8
Uibhist a Deas IN	89.5	77.2	73.6	68.2	62.1	65.0	60.0	54.8
Diùirinis (Eil. Sg.) IN	85.6	81.5	70.7	62.7	48.1	31.5	23.0	19.4
Tiriodh EG	83.7	74.4	67.4	71.7	55.9	47.5	38.0	34.2
Bràcadal (Eil. Sg.) IN	82.4	75.8	65.6	64.9	47.4	35.4	26.0	19.4
Slèite (Eil. Sg.) IN	80.6	77.3	68.8	58.8	44.6	42.6	39.0	38.5
A' Chomraich RC	77.6	71.5	53.6	36.3	30.6	18.6	15.7	14.3
Steòrnabhagh (Leòdhas) RC	76.2	73.2	68.9	67.2	55.7	50.0	43.0	37.4
Cill Chomain (Ìle) EG	75.2	64.8	59.5	51.8	42.5	27.6	20.0	17.5
An Srath (Eil. Sg.) IN	74.3	66.4	52.8	47.3	36.1	28.1	22.0	24.9 [^]
Colbhasa & Orasa EG	74.2	72.9	57.1	40.4	27.4	23.0	20.0	-
Sniothasort (Eil. Sg.) IN	74.0	78.4	68.8	63.1	50.5	41.0	31.0	27.1
Cill Daltain (Ìle) EG	67.9	57.9	46.1	37.6	32.8	23.2	18.0	13.7
Port Rìgh (Eil. Sg.) IN	66.9	54.9	54.4	48.3	41.1	36.3	30.0	26.3
Àird nam Murchan EG	66.7	61.3	45.1	38.5	23.7	18.0	19.0	17.1
Cill A Rubha & Cill Mheanaidh (Ìle) EG	66.6	56.7	45.7	38.3	31.1	22.4	19.0	15.6
Cola EG	65.2	63.9	48.3	28.2	15.1	11.6	-	-
Na h-Eileanan Tarsainn IN	64.7	57.1	47.1	37.8	17.0	16.8	-	20.4 [^]
Gèarrloch RC	64.4	54.5	44.0	34.9	22.7	15.8	13.0	11.1
Cinn Tàile MhicRath RC	60.6	46.2	36.6	36.9	25.8	18.6	14.0	14.4 [^]
Loch Carrann RC	59.6	48.1	43.6	21.7	17.2	16.8	14.4	15.4 [^]
Diùra EG	58.9	46.9	33.3	20.3	18.9	10.8	-	-
Asainte CA	58.7	45.5	31.1	23.4	13.2	-	-	-
Gleann Seile RC	58.7	52.7	43.5	36.6	24.1	16.8	15.0	10.5
Giogha & Cara EG	57.5	40.5	37.1	24.2	13.3	13.6	-	-
Àrasaig is Mùideart IN	54.4	45.9	36.3	24.7	17.9	11.9	12.0	11.2
Loch Bhraoin RC	54.4	40.0	27.2	23.3	11.1	10.8	10.0	10.5 [^]
Eadarra-Chaolas CA	54.3	47.4	36.2	27.1	12.8	-	-	-

Cill Fhionnchain & Cill MhicEòghainn EG	53.8	43.8	35.9	28.0	13.5	-	-	10.0^
Cinn Tàile MhicAoidh CA	53.1	43.7	38.3	32.4	21.2	16.9	11.0	-
Cill Bhrianainn & Cill Chatain EG	52.3	35.1	24.8	15.6	10.3	-	-	-
Diùirnis (tìr-mòr) CA	51.3	40.4	36.8	22.6	12.9	-	-	-

^ Chaidh an ceudad suas eadar 2011 is 2022.

Paraistean le mòr-chuid Ghàidhlig
1951



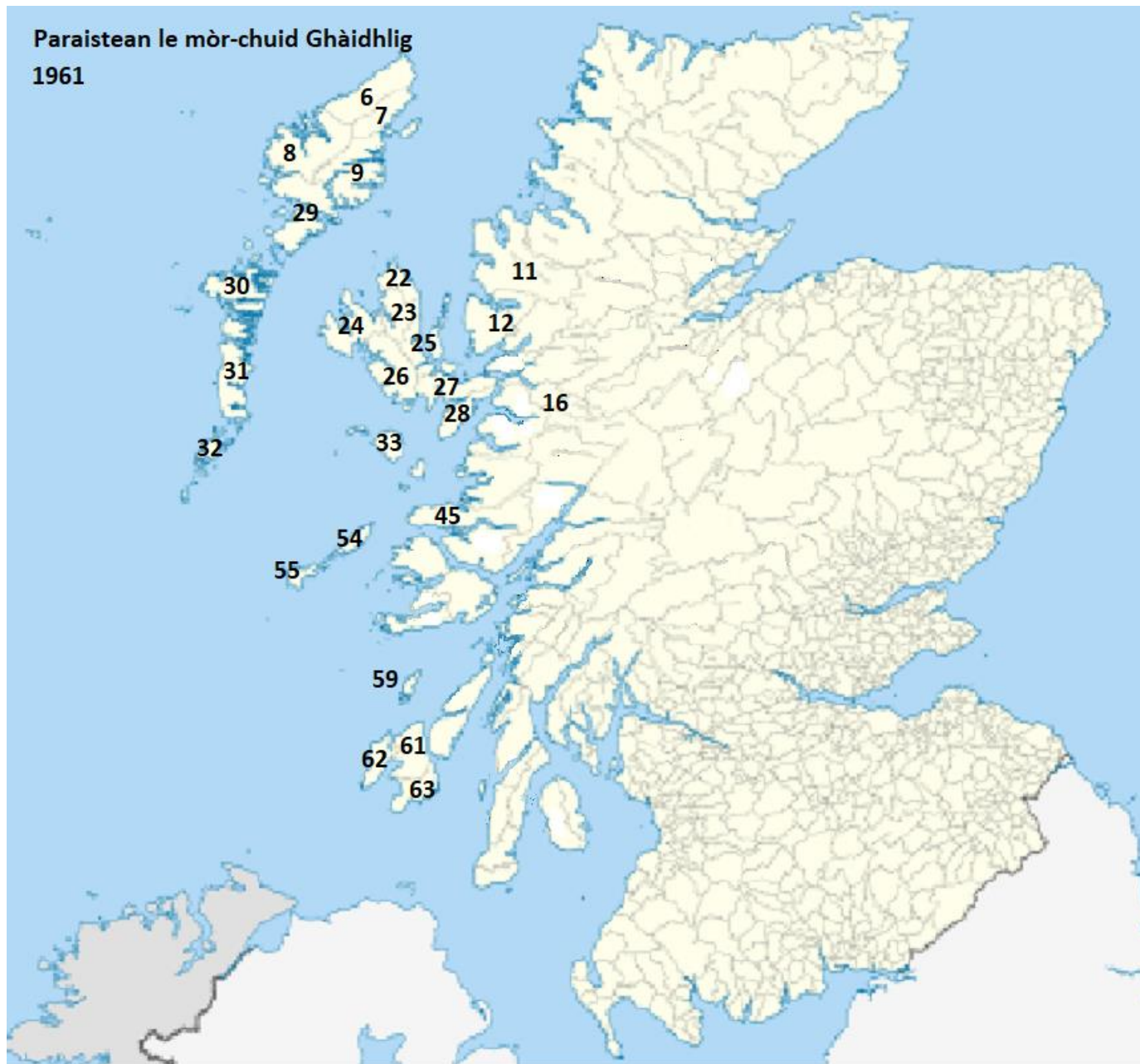
[Map: Còirichean a' Chrùin 2013]

A' Ghàidhlig aig a' mhòr-chuid ann an 1961 – 26 paraistean

<i>Paraiste (a rèir neart na Gàidhlig)</i>	<i>1961</i>	<i>1971</i>	<i>1981</i>	<i>1991</i>	<i>2001</i>	<i>2011</i>	<i>2022</i>
Na Lochan (Leòdhas) RC	94.8	90.5	86.4	74.9	60.5	53.0	41.9
Barbhas (Leòdhas) RC	94.6	91.8	92.1	84.4	72.8	64.0	55.3
Cille Mhoire (Eil. Sg.) IN	91.1	87.3	80.9	70.5	55.4	46.0	40.3
Na Hearadh IN	89.5	86.9	86.9	78.8	68.2	60.0	48.9
Uibhist a Tuath IN	88.3	84.6	83.9	72.3	67.2	61.0	49.8
Ùig (Leòdhas) RC	87.1	90.5	87.7	76.4	68.5	56.0	46.3
Barraigh IN	85.8	83.5	82.1	72.5	66.4	62.0	51.0
Diùirinis (Eil. Sg.) IN	81.5	70.7	62.7	48.1	31.5	23.0	19.4
Sniothasort (Eil. Sg.) IN	78.4	68.8	63.1	50.5	41.0	31.0	27.1
Slèite (Eil. Sg.) IN	77.3	68.8	58.8	44.6	42.6	39.0	38.5
Uibhist a Deas IN	77.2	73.6	68.2	62.1	65.0	60.0	54.8
Bràcadal (Eil. Sg.) IN	75.8	65.6	64.9	47.4	35.4	26.0	19.4
Tiriodh EG	74.4	67.4	71.7	55.9	47.5	38.0	34.2
Steòrnabhagh (Leòdhas) RC	73.2	68.9	67.2	55.7	50.0	43.0	37.4
Colbhasa & Orasa EG	72.9	57.1	40.4	27.4	23.0	20.0	-
A' Chomraich RC	71.5	53.6	36.3	30.6	18.6	15.7	14.3
An Srath (Eil. Sg.) IN	66.4	52.8	47.3	36.1	28.1	22.0	24.9 [^]
Cill Chomain (Ìle) EG	64.8	59.5	51.8	42.5	27.6	20.0	17.5
Cola EG	63.9	48.3	28.2	15.1	11.6	-	-
Àird nam Murchan EG	61.3	45.1	38.5	23.7	18.0	19.0	17.1
Cill Daltain (Ìle) EG	57.9	46.1	37.6	32.8	23.2	18.0	13.7
Na h-Eileanan Tarsainn IN	57.1	47.1	37.8	17.0	16.8	-	20.4 [^]
Cill A Rubha & Cill Mheanaidh (Ìle) EG	56.7	45.7	38.3	31.1	22.4	19.0	15.6
Port Rìgh (Eil. Sg.) IN	54.9	54.4	48.3	41.1	36.3	30.0	26.3
Gèarrloch RC	54.5	44.0	34.9	22.7	15.8	13.0	11.1
Gleann Seile RC	52.7	43.5	36.6	24.1	16.8	15.0	10.5

[^] Chaidh an ceudad suas eadar 2011 is 2022.

**Paraistean le mòr-chuid Ghàidhlig
1961**



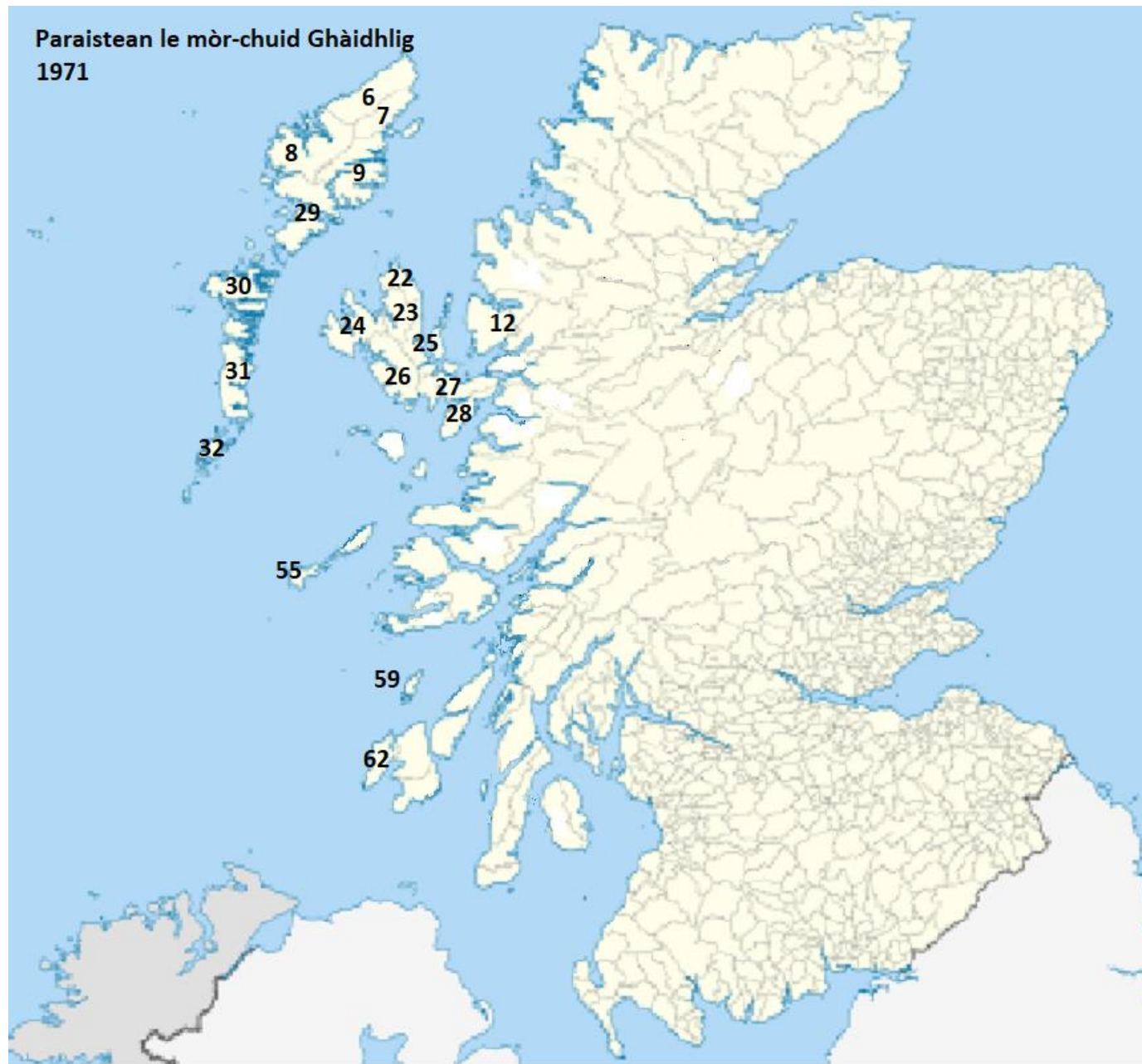
[Map: Còirichean a' Chrùin 2013]

A' Ghàidhlig aig a' mhòr-chuid ann an 1971 – 19 paraistean

<i>Paraiste (a rèir neart na Gàidhlig)</i>	<i>1971</i>	<i>1981</i>	<i>1991</i>	<i>2001</i>	<i>2011</i>	<i>2022</i>
Barbhas (Leòdhas) RC	91.8	92.1	84.4	72.8	64.0	55.3
Na Lochan (Leòdhas) RC	90.5	86.4	74.9	60.5	53.0	41.9
Ùig (Leòdhas) RC	90.5	87.7	76.4	68.5	56.0	46.3
Cille Mhoire (Eil. Sg.) IN	87.3	80.9	70.5	55.4	46.0	40.3
Na Hearadh IN	86.9	86.9	78.8	68.2	60.0	48.9
Uibhist a Tuath IN	84.6	83.9	72.3	67.2	61.0	49.8
Barraigh IN	83.5	82.1	72.5	66.4	62.0	51.0
Uibhist a Deas IN	73.6	68.2	62.1	65.0	60.0	54.8
Diùirinis (Eil. Sg.) IN	70.7	62.7	48.1	31.5	23.0	19.4
Steòrnabhagh (Leòdhas) RC	68.9	67.2	55.7	50.0	43.0	37.4
Slèite (Eil. Sg.) IN	68.8	58.8	44.6	42.6	39.0	38.5
Sniothasort (Eil. Sg.) IN	68.8	63.1	50.5	41.0	31.0	27.1
Tiriodh EG	67.4	71.7	55.9	47.5	38.0	34.2
Bràcadal (Eil. Sg.) IN	65.6	64.9	47.4	35.4	26.0	19.4
Cill Chomain (Ìle) EG	59.5	51.8	42.5	27.6	20.0	17.5
Colbhasa & Orasa EG	57.1	40.4	27.4	23.0	20.0	-
Port Rìgh (Eil. Sg.) IN	54.4	48.3	41.1	36.3	30.0	26.3
A' Chomraich RC	53.6	36.3	30.6	18.6	15.7	14.3
An Srath (Eil. Sg.) IN	52.8	47.3	36.1	28.1	22.0	24.9 [^]

[^] Chaidh an ceudad suas eadar 2011 is 2022.

**Paraistean le mòr-chuid Ghàidhlig
1971**

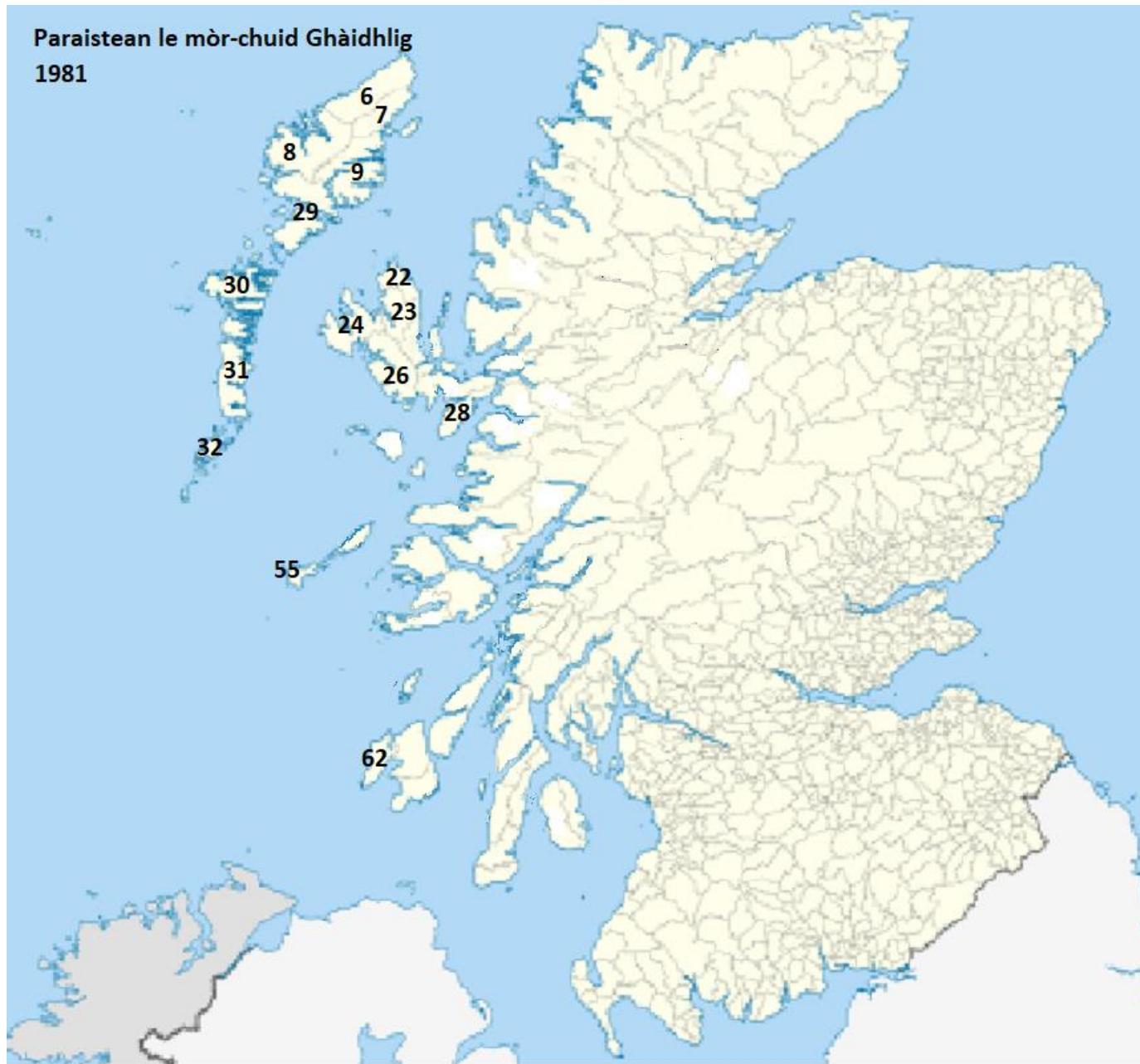


[Map: Còirichean a' Chrùn 2013]

A' Ghàidhlig aig a' mhòr-chuid ann an 1981 – 15 paraistean

<i>Paraiste (a rèir neart na Gàidhlig)</i>	<i>1981</i>	<i>1991</i>	<i>2001</i>	<i>2011</i>	<i>2022</i>
Barbhas (Leòdhas) RC	92.1	84.4	72.8	64.0	55.3
Ùig (Leòdhas) RC	87.7	76.4	68.5	56.0	46.3
Na Hearadh IN	86.9	78.8	68.2	60.0	48.9
Na Lochan (Leòdhas) RC	86.4	74.9	60.5	53.0	41.9
Uibhist a Tuath IN	83.9	72.3	67.2	61.0	49.8
Barraigh IN	82.1	72.5	66.4	62.0	51.0
Cille Mhoire (Eil. Sg.) IN	80.9	70.5	55.4	46.0	40.3
Tiriodh EG	71.7	55.9	47.5	38.0	34.2
Uibhist a Deas IN	68.2	62.1	65.0	60.0	54.8
Steòrnabhagh (Leòdhas) RC	67.2	55.7	50.0	43.0	37.4
Bràcadal (Eil. Sg.) IN	64.9	47.4	35.4	26.0	19.4
Sniothasort (Eil. Sg.) IN	63.1	50.5	41.0	31.0	27.1
Diùirinis (Eil. Sg.) IN	62.7	48.1	31.5	23.0	19.4
Slèite (Eil. Sg.) IN	58.8	44.6	42.6	39.0	38.5
Cill Chomain (Ìle) EG	51.8	42.5	27.6	20.0	17.5

**Paraistean le mòr-chuid Ghàidhlig
1981**



A' Ghàidhlig aig a' mhòr-chuid ann an 1991 – 11 paraistean

<i>Paraiste (a rèir neart na Gàidhlig)</i>	<i>1991</i>	<i>2001</i>	<i>2011</i>	<i>2022</i>
Barbhas (Leòdhas) RC	84.4	72.8	64.0	55.3
Na Hearadh IN	78.8	68.2	60.0	48.9
Ùig (Leòdhas) RC	76.4	68.5	56.0	46.3
Na Lochan (Leòdhas) RC	74.9	60.5	53.0	41.9
Barraigh IN	72.5	66.4	62.0	51.0
Uibhist a Tuath IN	72.3	67.2	61.0	49.8
Cille Mhoire (Eil. Sg.) IN	70.5	55.4	46.0	40.3
Uibhist a Deas IN	62.1	65.0	60.0	54.8
Tiriodh EG	55.9	47.5	38.0	34.2
Steòrnabhagh (Leòdhas) RC	55.7	50.0	43.0	37.4
Sniothasort (Eil. Sg.) IN	50.5	41.0	31.0	27.1

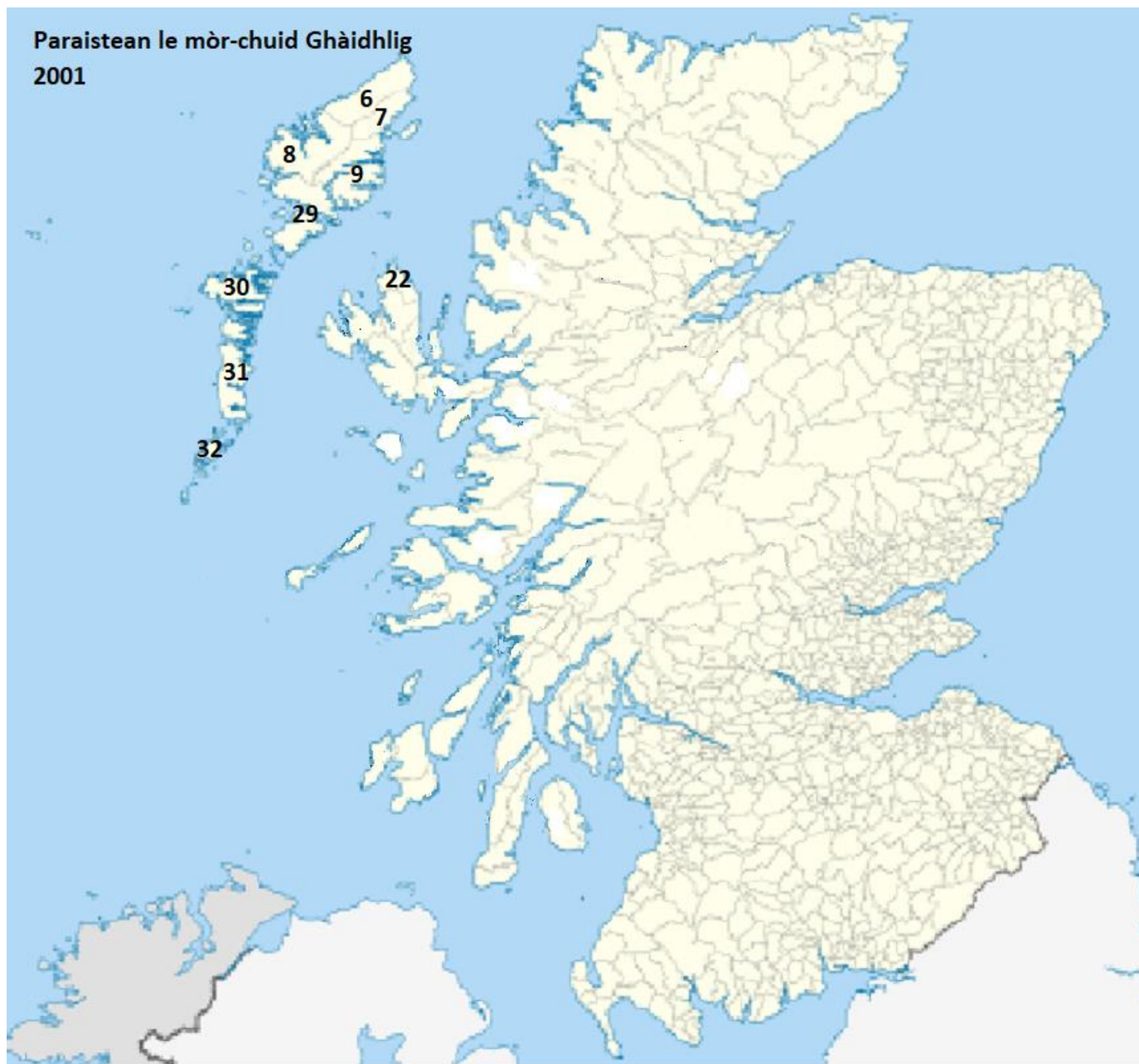
**Paraistean le mòr-chuid Ghàidhlig
1991**



A' Ghàidhlig aig a' mhòr-chuid ann an 2001 – 9 paraistean

<i>Paraiste (a rèir neart na Gàidhlig)</i>	<i>2001</i>	<i>2011</i>	<i>2022</i>
Barbhas (Leòdhas) RC	72.8	64.0	55.3
Ùig (Leòdhas) RC	68.5	56.0	46.3
Na Hearadh IN	68.2	60.0	48.9
Uibhist a Tuath IN	67.2	61.0	49.8
Barraigh IN	66.4	62.0	51.0
Uibhist a Deas IN	65.0	60.0	54.8
Na Lochan (Leòdhas) RC	60.5	53.0	41.9
Cille Mhoire (Eil. Sg.) IN	55.4	46.0	40.3
Steòrnabhagh (Leòdhas) RC	50.0	43.0	37.4

Paraistean le mòr-chuid Ghàidhlig
2001



[Map: Còirichean a' Chrùn 2013]

A' Ghàidhlig aig a' mhòr-chuid ann an 2011 – 7 paraistean

<i>Paraiste (a rèir neart na Gàidhlig)</i>	<i>2011</i>	<i>2022</i>
Barbhas (Leòdhas) RC	64.0	55.3
Barraigh IN	62.0	51.0
Uibhist a Tuath IN	61.0	49.8
Na Hearadh IN	60.0	48.9
Uibhist a Deas IN	60.0	54.8
Ùig (Leòdhas) RC	56.0	46.3
Na Lochan (Leòdhas) RC	53.0	41.9

Nòtaichean:

Chaidh a' Ghàidhlig na mion-chànan ann am paraiste sna h-Eileanan Siar dhan chiad uair ann an 2011 nuair a thuit Steòrnabhagh fo 50%, ged a bha i na mion-chànan ann an ceàrnaidhean na bu lugha roimhe sin.

**Paraistean le mòr-chuid Ghàidhlig
2011**



A' Ghàidhlig aig a' mhòr-chuid ann an 2022 – 4 paraistean

<i>Paraiste (a rèir neart na Gàidhlig)</i>	<i>2022</i>
Barbhas (Leòdhas) RC	55.3
Uibhist a Deas IN	54.8
Barraigh IN	51.0
Uibhist a Tuath IN	49.8

Nòtaichean:

Chan eil paraiste ann an Leòdhas is Na Hearadh anns am bruidhinn a' mhòr-chuid a' Ghàidhlig ach a-mhàin Barbhas.

**Paraistean le mòr-chuid Ghàidhlig
2022**



[Map: Còirichean a' Chrùn 2013]

Earrann 3: Coimeas eadar paraistean is cunntasan

A. Na ceithir paraistean as treasa ri linn gach cunntais

<i>1891</i>	%	<i>1901</i>	%	<i>1911</i>	%
Tiriodh EG	96.2	Sniothasort (Eil. Sg.) IN	95.1	Barraigh IN	93.2
Ùig (Leòdhas) RC	95.8	Cille Mhoire (Eil. Sg.) IN	93.4	Cille Mhoire (Eil. Sg.) IN	93.1
Barbhas (Leòdhas) RC	95.7	Tiriodh EG	93.4	Ùig (Leòdhas) RC	93.1
Na Hearadh IN	95.4	A' Chomraich RC	93.3	Uibhist a Deas IN	92.6
<i>1921</i>	%	<i>1931</i>	%	<i>1951</i>	%
Barbhas (Leòdhas) RC	93.2	Ùig (Leòdhas) RC	95.0	Barbhas (Leòdhas) RC	94.1
Ùig (Leòdhas) RC	93.0	Barbhas (Leòdhas) RC	94.7	Ùig (Leòdhas) RC	92.9
Na Hearadh IN	92.9	Na Lochan (Leòdhas) RC	94.5	Na Lochan (Leòdhas) RC	92.4
Uibhist a Deas IN	92.5	Slèite (Eil. Sg.) IN	93.3	Na Hearadh	91.9
Uibhist a Tuath IN	91.7				
<i>1961</i>	%	<i>1971</i>	%	<i>1981</i>	%
Na Lochan (Leòdhas) RC	94.8	Barbhas (Leòdhas) RC	91.8	Barbhas (Leòdhas) RC	92.1
Barbhas (Leòdhas) RC	94.6	Na Lochan (Leòdhas) RC	90.5	Ùig (Leòdhas) RC	87.7
Cille Mhoire (Eil. Sg.) IN	91.1	Ùig (Leòdhas) RC	90.5	Na Hearadh IN	86.9
Na Hearadh IN	89.5	Cille Mhoire (Eil. Sg.) IN	87.3	Na Lochan (Leòdhas) RC	86.4
<i>1991</i>	%	<i>2001</i>	%	<i>2011</i>	%
Barbhas (Leòdhas) RC	84.4	Barbhas (Leòdhas) RC	72.8	Barbhas (Leòdhas) RC	64.0
Na Hearadh IN	78.8	Ùig (Leòdhas) RC	68.5	Barraigh IN	62.0
Ùig (Leòdhas)	76.4	Na Hearadh IN	68.2	Uibhist a Tuath IN	61.0
Na Lochan (Leòdhas) RC	74.9	Uibhist a Tuath IN	67.2	Na Hearadh IN	60.0
<i>2022</i>	%				
Barbhas (Leòdhas) RC	55.3				
Uibhist a Deas IN	54.8				
Barraigh IN	51.0				
Uibhist a Tuath	49.8				

Nòtaichean:

Chaidh ceithir paraistean a thaghadh a chionn 's gur e sin na bh' ann de pharaistean le mòr-chuid Ghàidhlig ann an 2022, an coimeas ri 76 ann an 1891.

Ann an 1901 bha aon pharaiste air tìr-mòr am measg nan ceithir a bu treasa ach b' e sin an t-aon chunntas anns an do thachair sin. B' iad paraistean eileanach a bha a' nochdadh sa chlàr seo sa h-uile cunntas eile.

Suas gu 1961 bha na ceithir paraistean a bu treasa uile aig 90% no os a chionn. Ann an 1971 chaidh an àireamh sìos gu trì, agus ann an 1981 cha robh ach a' pharaiste bu treasa os cionn 90%. Deich bliadhna às dèidh sin ann an 1991 cha robh ach a' phàraiste bu treasa os cionn 80%. Lean am pàtram, agus ann an 2001 cha robh ach aon pharaiste os cionn 70%, ach ann an 2011 cha robh gin ann. Bha ìre tanachaidh na Gàidhlig anns a' choimhearsnachd a' sìor thachairt na bu luaithe, agus a rèir ceudadan 2022, chan eil e coltach gum bi paraiste air fhàgail ann an 2031 anns am bruidhinn a' mhòr-chuid Gàidhlig.

B. Paraistean aig 90% agus nas àirde ri linn gach cunntais

<i>1891 (22 paraistean)</i>	<i>%</i>	<i>1901 (17 paraistean)</i>	<i>%</i>	<i>1911 (14 paraistean)</i>	<i>%</i>
Tiriodh EG	96.2	Sniothasort (Eil. Sg.) IN	95.1	Barraigh IN	93.2
Ùig (Leòdhas) RC	95.8	Cille Mhoire (Eil. Sg.) IN	93.4	Cille Mhoire (Eil. Sg.) IN	93.1
Barbhas (Leòdhas) RC	95.7	Tiriodh EG	93.4	Ùig (Leòdhas) RC	93.1
Na Hearadh IN	95.4	A' Chomraich RC	93.3	Uibhist a Deas IN	92.6
Sniothasort (Eil. Sg.) IN	95.3	Diùirinis (Eil. Sg.) IN	93.3	Barbhas (Leòdhas) RC	92.3
Uibhist a Deas IN	95.0	Na Hearadh IN	92.6	Tiriodh EG	92.3
Cille Mhoire (Eil. Sg.) IN	94.2	Uibhist a Tuath IN	92.4	Uibhist a Tuath	92.3
Na Lochan (Leòdhas) RC	94.1	Uibhist a Deas IN	92.0	Sniothasort (Eil. Sg.) IN	91.9
Barraigh IN	93.8	Ùig (Leòdhas) RC	92.0	Colbhasa & Orasa EG	91.5
Diùirinis (Eil. Sg.) IN	93.8	Barraigh IN	91.6	Slèite (Eil. Sg.) IN	91.5
Uibhist a Tuath IN	93.8	Slèite (Eil. Sg.) IN	91.4	Na Hearadh IN	91.2
Loch Aillse RC	93.3	An Srath (Eil. Sg.) IN	91.2	Na Lochan (Leòdhas) RC	91.1
A' Chomraich RC	93.2	Barbhas (Leòdhas) RC	91.1	Diùirinis (Eil. Sg.) IN	90.8
Cinn Tàile MhicRath RC	92.9	Colbhasa & Orasa EG	91.1	A' Chomraich RC	89.7
Na h-Eileanan Tarsainn IN	92.3	Geàrrloch RC	91.1		
Geàrrloch RC	92.1	Na Lochan (Leòdhas) RC	91.1		
Àrasaig is Mùideart IN	91.2	Gleann Seile RC	90.4		
Gleann Eilg IN	91.2				
An Srath (Eil. Sg.) IN	90.5				
Slèite (Eil. Sg.) IN	90.0				
Cill Fhionnchain* EG	89.9				
Gleann Seile RC	89.5				

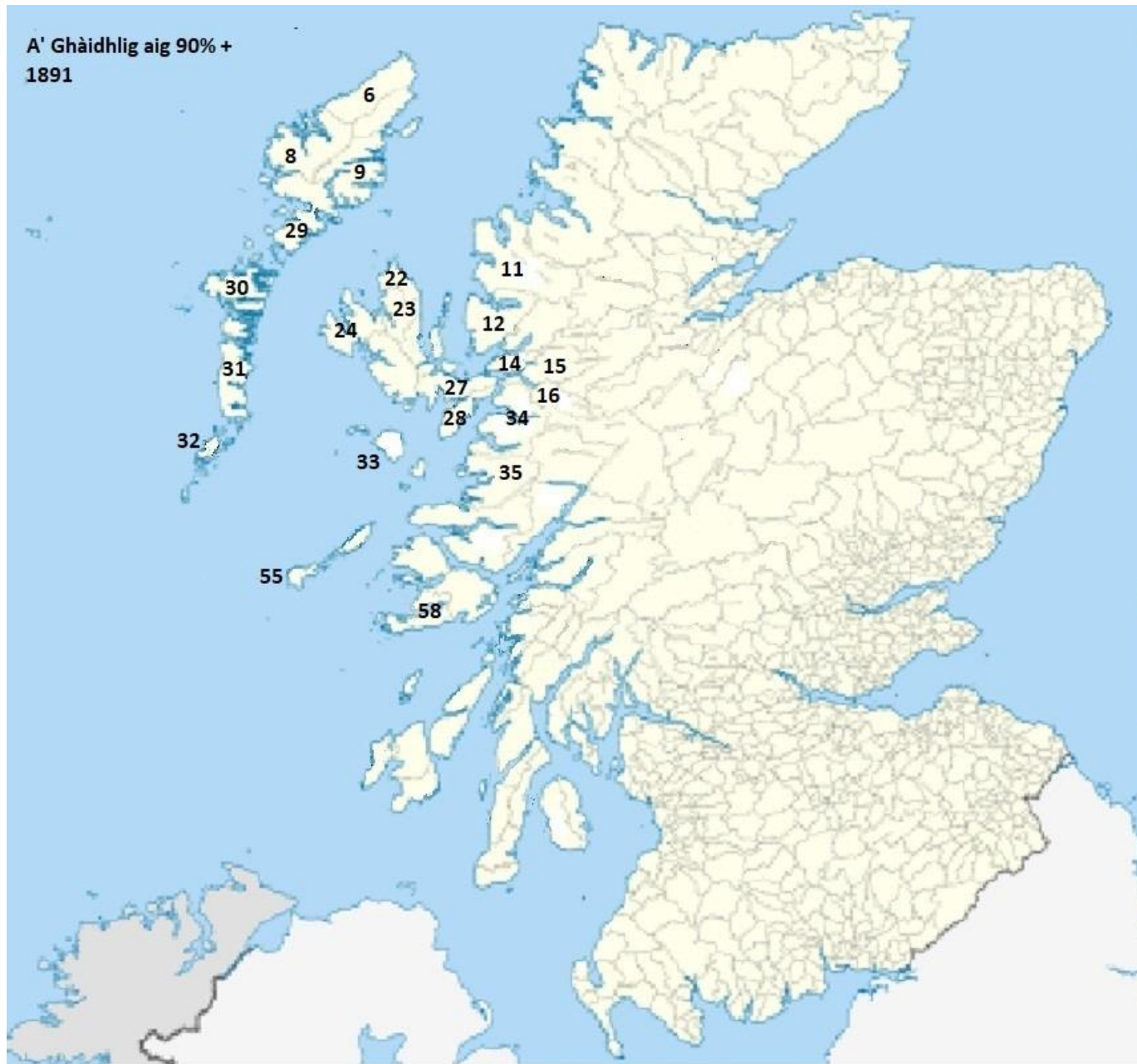
* Cill Fhionnchain & Cill MhicEòghainn (Muile) EG

<i>1921 (11 paraistean)</i>	%	<i>1931 (11 paraistean)</i>	%	<i>1951 (7 paraistean)</i>	%
Barbhas (Leòdhas) RC	93.2	Ùig (Leòdhas) RC	95.0	Barbhas (Leòdhas) RC	94.1
Ùig (Leòdhas) RC	93.0	Barbhas (Leòdhas) RC	94.7	Ùig (Leòdhas) RC	92.9
Na Hearadh IN	92.9	Na Lochan (Leòdhas) RC	94.5	Na Lochan (Leòdhas) RC	92.4
Uibhist a Deas IN	92.5	Slèite (Eil. Sg.) IN	93.3	Na Hearadh	91.9
Na Lochan (Leòdhas) RC	92.3	Uibhist a Deas IN	93.3	Cille Mhoire (Eil. Sg.) IN	90.1
Cille Mhoire (Eil. Sg.) IN	91.9	Na Hearadh IN	93.1	Barraigh IN	89.8
Sniothasort (Eil Sg) IN	91.7	Cille Mhoire (Eil. Sg.) IN	92.8	Uibhist a Tuath IN	89.8
Uibhist a Tuath IN	91.7	Tiriodh EG	92.6		
Diùirinis (Eil. Sg.) IN	90.9	Uibhist a Tuath IN	92.1		
A' Chomraich RC	90.6	Diùirinis (Eil. Sg.) IN	91.9		
Slèite (Eil. Sg.)	89.9	Sniothasort (Eil. Sg.) IN	91.4		
<i>1961 (4 paraistean)</i>	%	<i>1971 (3 paraistean)</i>	%	<i>1981 (1 pharaiste)</i>	%
Na Lochan (Leòdhas) RC	94.8	Barbhas (Leòdhas) RC	91.8	Barbhas (Leòdhas) RC	92.1
Barbhas (Leòdhas) RC	94.6	Na Lochan (Leòdhas) RC	90.5		
Cille Mhoire (Eil. Sg.) IN	91.1	Ùig (Leòdhas) RC	90.5		
Na Hearadh IN	89.5				

Nòtaichean:

Suas gu 1921 bha paraistean air tìr-mòr far am bruidhneadh 90% agus nas àirde a' Ghàidhlig, ach iad sin uile ann an siorrachdan Inbhis Nis agus Rois is Chromba. Uile gu lèir bha 22 paraistean ann an 1891 anns an robh a' Ghàidhlig cho làidir sin am measg nan daoine, ach thàinig sin gu crìch ann an 1991, nuair a chaidh an aon pharaiste a bha air fhàgail (Barbhas Leòdhais) fo 90%.

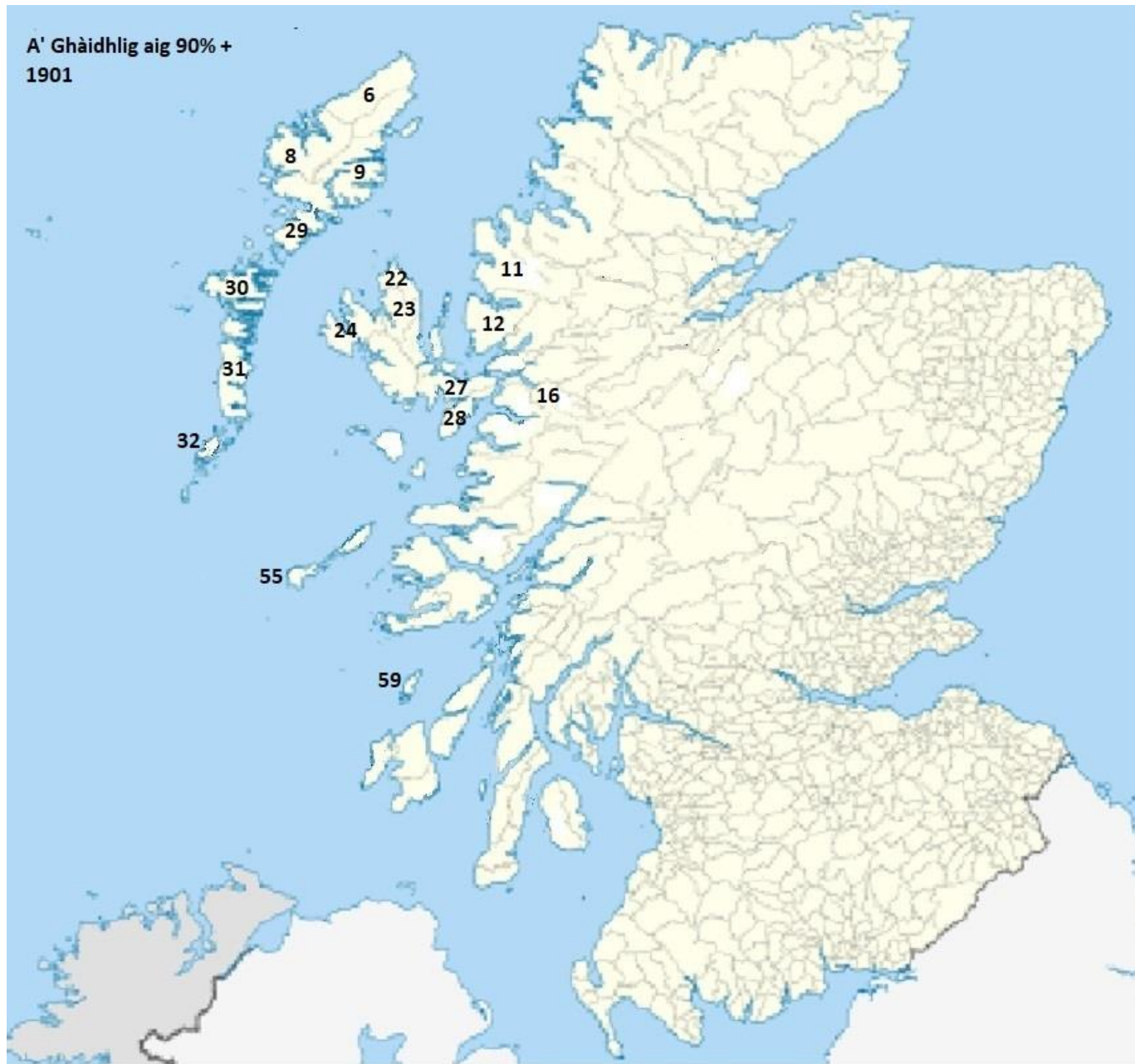
Tha na clàran gu h-àrd air an cur an lùib mhapaichean air na duilleagan a leanas.



1891 (22 paraistean)	%
55 Tìriodh EG	96.2
8 Ùig (Leòdhas) RC	95.8
6 Barbhas (Leòdhas) RC	95.7
29 Na Hearradh IN	95.4
23 Sniothasort (Eil. Sg.) IN	95.3
31 Uibhist a Deas IN	95.0
22 Cille Mhoire (Eil. Sg.) IN	94.2
9 Na Lochan (Leòdhas) RC	94.1
32 Barraigh IN	93.8
24 Diùirinis (Eil. Sg.) IN	93.8
30 Uibhist a Tuath IN	93.8
14 Loch Aillse RC	93.3
12 A' Chomraich RC	93.2
15 Cinn Tàile MhicRath RC	92.9
33 Na h-Eileanan Tarsainn IN	92.3
11 Gearrloch RC	92.1
35 Àrasaig is Mùideart IN	91.2
34 Gleann Eilg IN	91.2
27 An Srath (Eil. Sg.) IN	90.5
28 Slèite (Eil. Sg.) IN	90.0
58 Cill Fhionnchain* EG	89.9
16 Gleann Seile RC	89.5

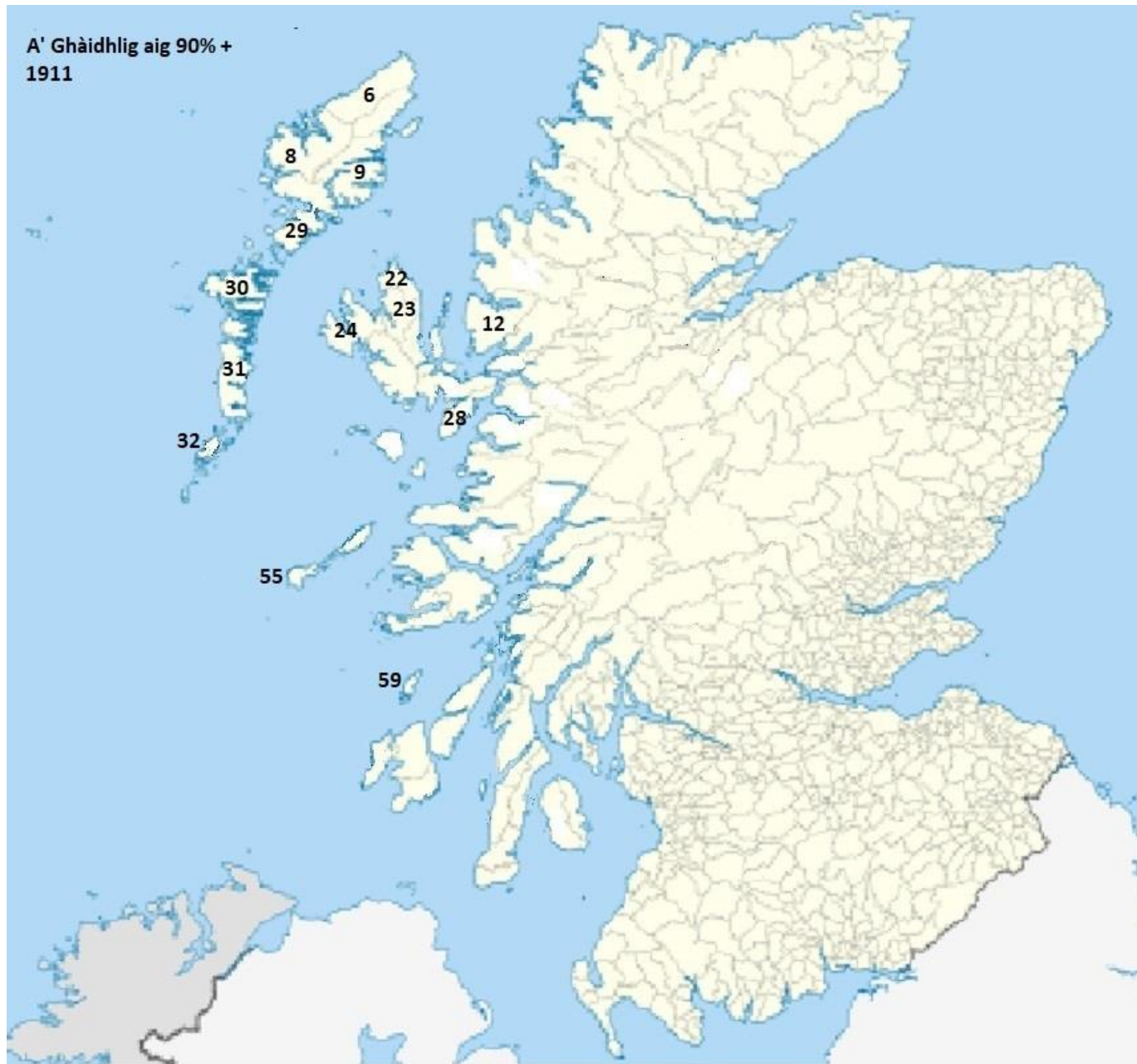
* Cill Fhionnchain & Cill MhicEòghaimn

Map: Còirichean a' Chrùin 2013



1901 (17 paraistean)	%
23 Sniothasort (Eil. Sg.) IN	95.1
22 Cille Mhoire (Eil. Sg.) IN	93.4
55 Tiriodh EG	93.4
12 A' Chomraich RC	93.3
24 Diùirinis (Eil. Sg.) IN	93.3
29 Na Hearadh IN	92.6
30 Uibhist a Tuath IN	92.4
31 Uibhist a Deas IN	92.0
8 Ùig (Leòdhas) RC	92.0
32 Barraigh IN	91.6
28 Slèite (Eil. Sg.) IN	91.4
27 An Srath (Eil. Sg.) IN	91.2
6 Barbhas (Leòdhas) RC	91.1
59 Colbhasa & Orasa EG	91.1
11 Gearrloch RC	91.1
9 Na Lochan (Leòdhas) RC	91.1
16 Gleann Seile RC	90.4

Map: Còirichean a' Chrùin 2013



1911 (14 paraistean)	%
32 Barraigh IN	93.2
22 Cille Mhoire (Eil. Sg.) IN	93.1
8 Ùig (Leòdhas) RC	93.1
31 Uibhist a Deas IN	92.6
6 Barbhas (Leòdhas) RC	92.3
55 Tiriodh EG	92.3
30 Uibhist a Tuath	92.3
23 Sniothasort (Eil. Sg.) IN	91.9
59 Colbhasa & Orasa EG	91.5
28 Slèite (Eil. Sg.) IN	91.5
29 Na Hearadh IN	91.2
9 Na Lochan (Leòdhas) RC	91.1
24 Diùirinis (Eil. Sg.) IN	90.8
12 A' Chomraich RC	89.7

Map: Còirichean a' Chrùin 2013

A' Ghàidhlig aig 90% +
1921

1921 (11 paraistean)		%
32	Barbhas (Leòdhas) RC	93.2
8	Ùig (Leòdhas) RC	93.0
29	Na Hearadh IN	92.9
31	Uibhist a Deas IN	92.5
9	Na Lochan (Leòdhas) RC	92.3
22	Cille Mhoire (Eil. Sg.) IN	91.9
23	Sniohasort (Eil Sg) IN	91.7
30	Uibhist a Tuath IN	91.7
24	Diùirinis (Eil. Sg.) IN	90.9
12	A' Chomraich RC	90.6
28	Slèite (Eil. Sg.)	89.9

Map: Còirichean a' Chrùin 2013

A' Ghàidhlig aig 90% +
1931

1931 (11 paraistean)	%
8 Ùig (Leòdhas) RC	95.0
6 Barbhas (Leòdhas) RC	94.7
9 Na Lochan (Leòdhas) RC	94.5
28 Slèite (Eil. Sg.) IN	93.3
31 Uibhist a Deas IN	93.3
29 Na Hearadh IN	93.1
22 Cille Mhoire (Eil. Sg.) IN	92.8
55 Tiriodh EG	92.6
30 Uibhist a Tuath IN	92.1
24 Diùirinis (Eil. Sg.) IN	91.9
23 Sniothasort (Eil. Sg.) IN	91.4

Map: Còirichean a' Chrùin 2013

A' Ghàidhlig aig 90% +
1951

1951 (7 paraistean)	%
6 Barbhas (Leòdhas) RC	94.1
8 Ùig (Leòdhas) RC	92.9
9 Na Lochan (Leòdhas) RC	92.4
29 Na Hearadh	91.9
22 Cille Mhoire (Eil. Sg.) IN	90.1
32 Barraigh IN	89.8
30 Uibhist a Tuath IN	89.8

Map: Còirichean a' Chrùin 2013

A' Ghàidhlig aig 90% +
1961

1961 (4 paraistean)	%
9 Na Lochan (Leòdhas) RC	94.8
6 Barbhas (Leòdhas) RC	94.6
22 Cille Mhoire (Eil. Sg.) IN	91.1
29 Na Hearadh IN	89.5

Map: Còirichean a' Chrùin 2013

A' Ghàidhlig aig 90% +
1971

1971 (3 paraistean)

	%
6 Barbhas (Leòdhas) RC	91.8
9 Na Lochan (Leòdhas) RC	90.5
8 Ùig (Leòdhas) RC	90.5

Map: Còirichean a' Chrùin 2013

A' Ghàidhlig aig 90% +
1981

1981 (1 pharaiste) %
6 Barbhas (Leòdhas) RC 92.1



Map: Còirichean a' Chrùin 2013

C. Ceudad luchd na Gàidhlig fad ceud bliadhna anns na ceithir paraistean le mòr-chuid Ghàidhlig ann an 2022

	2022	2011	2001	1991	1981	1971	1961	1951	1931	1921	1911
Barbhas (Leòdhas) RC	55.3	64.0	72.8	84.4	92.1	91.8	94.6	94.1	94.7	93.2	92.3
Barraigh IN	51.0	62.0	66.4	72.5	82.1	83.5	85.8	89.8	87.4	87.2	93.2
Uibhist a Tuath IN	49.8	61.0	67.2	72.3	83.9	84.6	88.3	89.8	92.1	91.7	92.3
Uibhist a Deas IN	54.8	60.0	65.0	62.1	68.2	73.6	77.2	89.5	93.3	92.5	92.6

Nòtaichean:

Thachair lughdachadh còrr is 10% ann am Barraigh is Uibhist a Tuath eadar 2011 is 2022 far an robh ìre an tanachaidh gu math na b' ìsle air na deicheadan roimhe.

D. Na ceithir paraistean a bu treasa ann an 2022 agus ceithir aig an aon ìre ann an 1921

2022		1921	
Barbhas (Leòdhas) RC	55.3	Liosmòr & an Apainn EG	55.4
Uibhist a Deas IN	54.8	Gleann Urchaidh & Innis Fhàil EG	55.1
Barraigh IN	51.0	An Ceannmhor PR	49.7
Uibhist a Tuath	49.8	Cill Chrèanain & Dail Abhaich EG	49.5

Nòtaichean:

Ann an ceud bliadhna tha an suidheachadh a thaobh neart na Gàidhlig ann am paraistean air a dhol bun os cionn. Tha na ceithir paraistean as treas ann an 2022 aig an aon ìre ris na ceithir a bu laige (anns an robh mòr-chuid Ghàidhlig) ann an 1921. Ann an 2022, cha bhruidhneadh fiù 's 10% de mhuinntir nam paraistean sin à 1921 Gàidhlig. Ged-thà, tha paraistean ann far an deach ceudad an luchd-labhairt suas eadar 2011 is 2022, m.e. An Srath (22.0% > 24.9%) agus Na h-Eileanan Tarsainn (-10.0% > 20.4%), ach is gann iad.

Cha ghabh fàisneachd dèanamh, agus cha robh craoladh no foghlam tron Ghàidhlig no goireasan taiceil eile rim faotainn ann an 1921, ach ann an Liosmòr & an Apainn, Gleann Urchaidh & Innis Fhàil agus Ceannmhor Loch Tatha bha a' Ghàidhlig air a dhol na mion-chànan ro 1931, agus ann an Cill Chrèanain & Dail Abhaich uaireigin ro 1951.

Chan eil am pàipear seo a' tarraing dealbh uabhasach dòchasach den Ghàidhlig mar chànan coimhearsnachd, ach tha lionraidhean ùra gan cruthachadh agus an cànan a' tighinn bhuaithe mu dheas is mun ear air tìr-mòr. Anns gach sgìre comhairle ach na h-Eileanan Siar, a' Ghàidhealtachd agus Earra-Ghàidheal is Bòid chaidh àireamh is ceudad luchd-labhairt is luchd-cleachdaidh na Gàidhlig suas gu mòr. Tha feum air tuilleadh rannsachaidh aig ìre pharaisteach agus nas ionadaile air cor na Gàidhlig a rèir Cunntas 2022.